

FEATURE RECORD

Curles Plantation

44He388

Feature # 1

RECORDED BY Jan [unclear] [unclear]

DATES 7/2/85  
Begun \_\_\_\_\_ Completed \_\_\_\_\_

TYPE OF FEATURE:

DIMENSIONS:

DEPTHS: Top \_\_\_\_\_ Bottom \_\_\_\_\_ BELOW \_\_\_\_\_

ASSOCIATED E.U. #'s:

- 1179 Description Fill & pit
- \_\_\_\_\_ Description \_\_\_\_\_
- \_\_\_\_\_ Description \_\_\_\_\_
- \_\_\_\_\_ Description \_\_\_\_\_
- \_\_\_\_\_ Description \_\_\_\_\_
- \_\_\_\_\_ Description \_\_\_\_\_
- \_\_\_\_\_ Description \_\_\_\_\_
- \_\_\_\_\_ Description \_\_\_\_\_
- \_\_\_\_\_ Description \_\_\_\_\_
- \_\_\_\_\_ Description \_\_\_\_\_
- \_\_\_\_\_ Description \_\_\_\_\_
- \_\_\_\_\_ Description \_\_\_\_\_

COMMENTS: Small amorphous circular "pit" containing ceramics, mortar, ash, nails, glass, gravel. Overlain by Stratum 1 & partly by Stratum 2. Cut by Stratum 2?

Attach appropriate profile drawings.

EXCAVATION UNIT RECORD

Curles Plantation

44He388

E.U. # 1179

RECORDED BY Jell

DATES 7/2/85  
BEGUN COMPLETED

TYPE OF UNIT:

- Test pit (no. \_\_\_\_\_) (attach to Test Pit Record)
- Square (size \_\_\_\_\_) (attach to Square Record)
- Trench (no. \_\_\_\_\_) (attach to Trench Record)
- Feature (no. 1) (attach to Feature Record)
- Post hole (no. \_\_\_\_\_) (attach to Pier/Post Record)
- Post mold (no. \_\_\_\_\_) (attach to Pier/Post Record)
- Pier (no. \_\_\_\_\_) (attach to Pier/Post Record)
- Small find (no. \_\_\_\_\_) (attach to Small Finds Record)

PROVENIENCE: (skip if feature) ~~Exact~~  Square



DEPTHS: Top \_\_\_\_\_ Bottom \_\_\_\_\_ BELOW \_\_\_\_\_

STRATUM Pit fill LEVEL \_\_\_\_\_

SOIL DESCRIPTION: Dark, gravelly, loose

EXCAVATED BY:  Trowel  Shovel  Screened

SAMPLES TAKEN:

Soil (no. \_\_\_\_\_)

Constant Volume (no. \_\_\_\_\_)

COMMENTS:

FEATURE RECORD

Curles Plantation

44He388

Feature # # 2

RECORDED BY [Signature]

DATES 7/8/85

Begun \_\_\_\_\_ Completed \_\_\_\_\_

TYPE OF FEATURE: Possible pit.  
Portion of roughly circular pit filled with  
loam exposed in west wall of 192.5 N 112.5 E

DIMENSIONS:

DEPTHS: Top \_\_\_\_\_ Bottom \_\_\_\_\_ BELOW \_\_\_\_\_

ASSOCIATED E.U. #'s:

- 1181 Description Feature fill in 192.5 N 112.5 E
- \_\_\_\_\_ Description \_\_\_\_\_
- \_\_\_\_\_ Description \_\_\_\_\_
- \_\_\_\_\_ Description \_\_\_\_\_
- \_\_\_\_\_ Description \_\_\_\_\_
- \_\_\_\_\_ Description \_\_\_\_\_
- \_\_\_\_\_ Description \_\_\_\_\_
- \_\_\_\_\_ Description \_\_\_\_\_
- \_\_\_\_\_ Description \_\_\_\_\_
- \_\_\_\_\_ Description \_\_\_\_\_
- \_\_\_\_\_ Description \_\_\_\_\_
- \_\_\_\_\_ Description \_\_\_\_\_

COMMENTS: Drawn 7/8/85 Not excavated

Turns into F-301

EXCAVATION UNIT RECORD

Curles Plantation

44He388

E.U. # 1181

RECORDED BY Vicki Stang

DATES 7/8/85  
BEGUN COMPLETED

TYPE OF UNIT:

- Test pit (no. \_\_\_\_\_) (attach to Test Pit Record)
- Square (size \_\_\_\_\_) (attach to Square Record)
- Trench (no. \_\_\_\_\_) (attach to Trench Record)
- Feature (no. 2) (attach to Feature Record)
- Post hole (no. \_\_\_\_\_) (attach to Pier/Post Record)
- Post mold (no. \_\_\_\_\_) (attach to Pier/Post Record)
- Pier (no. \_\_\_\_\_) (attach to Pier/Post Record)
- Small find (no. \_\_\_\_\_) (attach to Small Finds Record)

PROVENIENCE: (skip if feature)  Exact  Square

(SW corner) 192-5 N 112-5 E

DEPTHS: Top \_\_\_\_\_ Bottom \_\_\_\_\_ BELOW \_\_\_\_\_

STRATUM \_\_\_\_\_ LEVEL \_\_\_\_\_

SOIL DESCRIPTION:

EXCAVATED BY:  Trowel  Shovel  Screened

SAMPLES TAKEN:

- Soil (no. \_\_\_\_\_)
- Constant Volume (no. \_\_\_\_\_)

COMMENTS:

Drawn 7/8/85 with F-3  
This E.U. for feature full within this square only

FEATURE RECORD

Curles Plantation

44He388

Feature # 3

RECORDED BY [Signature]

DATES 7/8/85  
Begun \_\_\_\_\_ Completed \_\_\_\_\_

TYPE OF FEATURE: Rubble, cobbles & coal concentration near outside NW corner of house.

DIMENSIONS:

DEPTHS: Top \_\_\_\_\_ Bottom \_\_\_\_\_ BELOW \_\_\_\_\_

ASSOCIATED E.U. #'s:

- \_\_\_\_\_ Description \_\_\_\_\_
- \_\_\_\_\_ Description \_\_\_\_\_
- \_\_\_\_\_ Description \_\_\_\_\_
- \_\_\_\_\_ Description \_\_\_\_\_
- \_\_\_\_\_ Description \_\_\_\_\_
- \_\_\_\_\_ Description \_\_\_\_\_
- \_\_\_\_\_ Description \_\_\_\_\_
- \_\_\_\_\_ Description \_\_\_\_\_
- \_\_\_\_\_ Description \_\_\_\_\_
- \_\_\_\_\_ Description \_\_\_\_\_
- \_\_\_\_\_ Description \_\_\_\_\_
- \_\_\_\_\_ Description \_\_\_\_\_
- \_\_\_\_\_ Description \_\_\_\_\_

COMMENTS: Drawn by V. Chua & Perry 7/8/85. Not excavated

EXCAVATION UNIT RECORD

Curles Plantation

44He388

E.U. # \_\_\_\_\_

RECORDED BY \_\_\_\_\_ DATES \_\_\_\_\_  
BEGUN \_\_\_\_\_ COMPLETED \_\_\_\_\_

TYPE OF UNIT:

- \_\_\_ Test pit (no. \_\_\_\_\_) (attach to Test Pit Record)
- \_\_\_ Square (size \_\_\_\_\_) (attach to Square Record)
- \_\_\_ Trench (no. \_\_\_\_\_) (attach to Trench Record)
- \_\_\_ Feature (no. \_\_\_\_\_) (attach to Feature Record)
- \_\_\_ Post hole (no. \_\_\_\_\_) (attach to Pier/Post Record)
- \_\_\_ Post mold (no. \_\_\_\_\_) (attach to Pier/Post Record)
- \_\_\_ Pier (no. \_\_\_\_\_) (attach to Pier/Post Record)
- \_\_\_ Small find (no. \_\_\_\_\_) (attach to Small Finds Record)

PROVENIENCE: (skip if feature) \_\_\_ Exact \_\_\_ Square

(SW corner) \_\_\_\_\_ N \_\_\_\_\_ E

DEPTHS: Top \_\_\_\_\_ Bottom \_\_\_\_\_ BELOW \_\_\_\_\_

STRATUM \_\_\_\_\_ LEVEL \_\_\_\_\_

SOIL DESCRIPTION:

EXCAVATED BY: \_\_\_ Trowel \_\_\_ Shovel \_\_\_ Screened

SAMPLES TAKEN:

\_\_\_ Soil (no. \_\_\_\_\_)

\_\_\_ Constant Volume (no. \_\_\_\_\_)

COMMENTS:

Attach appropriate level drawings.

FEATURE RECORD

Curles Plantation

44He388

Feature # F-4

RECORDED BY [Signature]

DATES 7/8/85

TYPE OF FEATURE: Retaining Wall Western most wall of house

Begun \_\_\_\_\_ Completed \_\_\_\_\_

DIMENSIONS:

DEPTHS: Top \_\_\_\_\_ Bottom \_\_\_\_\_ BELOW \_\_\_\_\_

ASSOCIATED E.U. #'s:

- \_\_\_\_\_ Description \_\_\_\_\_
- \_\_\_\_\_ Description \_\_\_\_\_
- \_\_\_\_\_ Description \_\_\_\_\_
- \_\_\_\_\_ Description \_\_\_\_\_
- \_\_\_\_\_ Description \_\_\_\_\_
- \_\_\_\_\_ Description \_\_\_\_\_
- \_\_\_\_\_ Description \_\_\_\_\_
- \_\_\_\_\_ Description \_\_\_\_\_
- \_\_\_\_\_ Description \_\_\_\_\_
- \_\_\_\_\_ Description \_\_\_\_\_
- \_\_\_\_\_ Description \_\_\_\_\_
- \_\_\_\_\_ Description \_\_\_\_\_

COMMENTS:

Robber trench averaging 34 cm wide, filled with brick rubble & some mortar / plaster.

EXCAVATION UNIT RECORD

Curles Plantation

44He388

E.U. # \_\_\_\_\_

RECORDED BY \_\_\_\_\_ DATES \_\_\_\_\_  
BEGUN \_\_\_\_\_ COMPLETED \_\_\_\_\_

TYPE OF UNIT:

- \_\_\_ Test pit (no. \_\_\_\_\_) (attach to Test Pit Record)
- \_\_\_ Square (size \_\_\_\_\_) (attach to Square Record)
- \_\_\_ Trench (no. \_\_\_\_\_) (attach to Trench Record)
- \_\_\_ Feature (no. \_\_\_\_\_) (attach to Feature Record)
- \_\_\_ Post hole (no. \_\_\_\_\_) (attach to Pier/Post Record)
- \_\_\_ Post mold (no. \_\_\_\_\_) (attach to Pier/Post Record)
- \_\_\_ Pier (no. \_\_\_\_\_) (attach to Pier/Post Record)
- \_\_\_ Small find (no. \_\_\_\_\_) (attach to Small Finds Record)

PROVENIENCE: (skip if feature) \_\_\_ Exact \_\_\_ Square

(SW corner) \_\_\_\_\_ N \_\_\_\_\_ E

DEPTHS: Top \_\_\_\_\_ Bottom \_\_\_\_\_ BELOW \_\_\_\_\_

STRATUM \_\_\_\_\_ LEVEL \_\_\_\_\_

SOIL DESCRIPTION:

EXCAVATED BY: \_\_\_ Trowel \_\_\_ Shovel \_\_\_ Screened

SAMPLES TAKEN:

\_\_\_ Soil (no. \_\_\_\_\_)

\_\_\_ Constant Volume (no. \_\_\_\_\_)

COMMENTS:

Attach appropriate level drawings.



FEATURE RECORD

Curles Plantation

44He388

Feature #

F-5

RECORDED BY

*[Handwritten Signature]*

DATES

Begun

Completed

TYPE OF FEATURE:

Wall?

DIMENSIONS:

~ 40 cm wide.

DEPTHS: Top

Bottom

BELOW

ASSOCIATED E.U. #'s:

- \_\_\_\_\_ Description \_\_\_\_\_
- \_\_\_\_\_ Description \_\_\_\_\_
- \_\_\_\_\_ Description \_\_\_\_\_
- \_\_\_\_\_ Description \_\_\_\_\_
- \_\_\_\_\_ Description \_\_\_\_\_
- \_\_\_\_\_ Description \_\_\_\_\_
- \_\_\_\_\_ Description \_\_\_\_\_
- \_\_\_\_\_ Description \_\_\_\_\_
- \_\_\_\_\_ Description \_\_\_\_\_
- \_\_\_\_\_ Description \_\_\_\_\_
- \_\_\_\_\_ Description \_\_\_\_\_
- \_\_\_\_\_ Description \_\_\_\_\_

COMMENTS:

Possible extension to northern wall of house.  
On chimney rubble?

F-6 = flue ? for chimney > ash box ?

EXCAVATION UNIT RECORD

Curles Plantation

44He388

E.U. # \_\_\_\_\_

RECORDED BY \_\_\_\_\_ DATES \_\_\_\_\_  
BEGUN \_\_\_\_\_ COMPLETED \_\_\_\_\_

TYPE OF UNIT:

- \_\_\_ Test pit (no. \_\_\_\_\_) (attach to Test Pit Record)
- \_\_\_ Square (size \_\_\_\_\_) (attach to Square Record)
- \_\_\_ Trench (no. \_\_\_\_\_) (attach to Trench Record)
- \_\_\_ Feature (no. \_\_\_\_\_) (attach to Feature Record)
- \_\_\_ Post hole (no. \_\_\_\_\_) (attach to Pier/Post Record)
- \_\_\_ Post mold (no. \_\_\_\_\_) (attach to Pier/Post Record)
- \_\_\_ Pier (no. \_\_\_\_\_) (attach to Pier/Post Record)
- \_\_\_ Small find (no. \_\_\_\_\_) (attach to Small Finds Record)

PROVENIENCE: (skip if feature) \_\_\_ Exact \_\_\_ Square  
(SW corner) \_\_\_\_\_ N \_\_\_\_\_ E

DEPTHS: Top \_\_\_\_\_ Bottom \_\_\_\_\_ BELOW \_\_\_\_\_

STRATUM \_\_\_\_\_ LEVEL \_\_\_\_\_

SOIL DESCRIPTION:

EXCAVATED BY: \_\_\_ Trowel \_\_\_ Shovel \_\_\_ Screened

SAMPLES TAKEN:

- \_\_\_ Soil (no. \_\_\_\_\_)
- \_\_\_ Constant Volume (no. \_\_\_\_\_)

COMMENTS:

Attach appropriate level drawings.

FEATURE RECORD

Curles Plantation

44He388

Feature #

8

RECORDED BY

R. Fish

DATES

7/10/85

7/12/85

Begun

Completed

TYPE OF FEATURE:

DIMENSIONS:

DEPTHS: Top

Bottom

BELOW

ASSOCIATED E.U. #'s:

- 1183 Description \_\_\_\_\_
- \_\_\_\_\_ Description \_\_\_\_\_
- \_\_\_\_\_ Description \_\_\_\_\_
- \_\_\_\_\_ Description \_\_\_\_\_
- \_\_\_\_\_ Description \_\_\_\_\_
- \_\_\_\_\_ Description \_\_\_\_\_
- \_\_\_\_\_ Description \_\_\_\_\_
- \_\_\_\_\_ Description \_\_\_\_\_
- \_\_\_\_\_ Description \_\_\_\_\_
- \_\_\_\_\_ Description \_\_\_\_\_
- \_\_\_\_\_ Description \_\_\_\_\_
- \_\_\_\_\_ Description \_\_\_\_\_

COMMENTS:

Possible pier. Square hole filled with  
plaster/mortar & fine gravel.

EXCAVATION UNIT RECORD

Curles Plantation

44He388

E.U. # 1183

RECORDED BY R. Fisher DATES 7/10/85 7/12/85  
BEGUN COMPLETED

TYPE OF UNIT:

- Test pit (no. \_\_\_\_\_) (attach to Test Pit Record)
- Square (size \_\_\_\_\_) (attach to Square Record)
- Trench (no. \_\_\_\_\_) (attach to Trench Record)
- Feature (no. 8) (attach to Feature Record)
- Post hole (no. \_\_\_\_\_) (attach to Pier/Post Record)
- Post mold (no. \_\_\_\_\_) (attach to Pier/Post Record)
- Pier (no. \_\_\_\_\_) (attach to Pier/Post Record)
- Small find (no. \_\_\_\_\_) (attach to Small Finds Record)

PROVENIENCE: (skip if feature)  Exact  Square

(SW corner) \_\_\_\_\_ N \_\_\_\_\_ E

DEPTHS: Top \_\_\_\_\_ Bottom \_\_\_\_\_ BELOW \_\_\_\_\_

STRATUM \_\_\_\_\_ LEVEL \_\_\_\_\_

SOIL DESCRIPTION:

EXCAVATED BY:  Trowel  Shovel  Screened no

SAMPLES TAKEN:

- Soil (no. \_\_\_\_\_)
- Constant Volume (no. \_\_\_\_\_)

COMMENTS:

*- Uncovered large fragments of Chamber Pot found within Post mold*

Attach appropriate level drawings.

FEATURE RECORD

Curles Plantation

44He388

Feature # 9

RECORDED BY R. F. L. DATES 7/10/85 7/12/85  
Begun Completed

TYPE OF FEATURE: N-S wall in center of house, Robbed.

DIMENSIONS:

DEPTHS: Top \_\_\_\_\_ Bottom \_\_\_\_\_ BELOW \_\_\_\_\_

ASSOCIATED E.U. #'s:

- 1184 Description Feature fill in trench 2
- \_\_\_\_\_ Description \_\_\_\_\_
- \_\_\_\_\_ Description \_\_\_\_\_
- \_\_\_\_\_ Description \_\_\_\_\_
- \_\_\_\_\_ Description \_\_\_\_\_
- \_\_\_\_\_ Description \_\_\_\_\_
- \_\_\_\_\_ Description \_\_\_\_\_
- \_\_\_\_\_ Description \_\_\_\_\_
- \_\_\_\_\_ Description \_\_\_\_\_
- \_\_\_\_\_ Description \_\_\_\_\_
- \_\_\_\_\_ Description \_\_\_\_\_
- \_\_\_\_\_ Description \_\_\_\_\_

COMMENTS:

EXCAVATION UNIT RECORD

Curles Plantation

44He388

E.U. # 1184

RECORDED BY R. Tikh

DATES 7/10/85 7/12/85  
BEGUN COMPLETED

TYPE OF UNIT:

- Test pit (no. \_\_\_\_\_) (attach to Test Pit Record)
- Square (size \_\_\_\_\_) (attach to Square Record)
- Trench (no. \_\_\_\_\_) (attach to Trench Record)
- Feature (no. 9) (attach to Feature Record)
- Post hole (no. \_\_\_\_\_) (attach to Pier/Post Record)
- Post mold (no. \_\_\_\_\_) (attach to Pier/Post Record)
- Pier (no. \_\_\_\_\_) (attach to Pier/Post Record)
- Small find (no. \_\_\_\_\_) (attach to Small Finds Record)

PROVENIENCE: (skip if feature)  Exact  Square  
(SW corner) \_\_\_\_\_ N \_\_\_\_\_ E

DEPTHS: Top \_\_\_\_\_ Bottom \_\_\_\_\_ BELOW \_\_\_\_\_

STRATUM \_\_\_\_\_ LEVEL \_\_\_\_\_

SOIL DESCRIPTION:

EXCAVATED BY:  Trowel  Shovel  Screened no

SAMPLES TAKEN:

- Soil (no. \_\_\_\_\_)
- Constant Volume (no. \_\_\_\_\_)

COMMENTS: Feature fill where wall (F9) ~~is~~ is crossed by Trench 2.

Attach appropriate level drawings.

FEATURE RECORD

Curles Plantation

44He388

Feature # 10

RECORDED BY F. Blue

DATES 1985  
Begun

Completed

TYPE OF FEATURE:

*Front (North) porch of house*

DIMENSIONS:

DEPTHS: Top \_\_\_\_\_ Bottom \_\_\_\_\_ BELOW \_\_\_\_\_

ASSOCIATED E.U. #'s:

- \_\_\_\_\_ Description \_\_\_\_\_
- \_\_\_\_\_ Description \_\_\_\_\_
- \_\_\_\_\_ Description \_\_\_\_\_
- \_\_\_\_\_ Description \_\_\_\_\_
- \_\_\_\_\_ Description \_\_\_\_\_
- \_\_\_\_\_ Description \_\_\_\_\_
- \_\_\_\_\_ Description \_\_\_\_\_
- \_\_\_\_\_ Description \_\_\_\_\_
- \_\_\_\_\_ Description \_\_\_\_\_
- \_\_\_\_\_ Description \_\_\_\_\_
- \_\_\_\_\_ Description \_\_\_\_\_
- \_\_\_\_\_ Description \_\_\_\_\_

COMMENTS:

*cleared by J. Blick in 1985*



EXCAVATION UNIT RECORD

Curles Plantation

44He388

E.U. # 1258

RECORDED BY 

DATES 6-10-86 6-10-86  
BEGUN COMPLETED

TYPE OF UNIT:

- Test pit (no. \_\_\_\_\_) (attach to Test Pit Record)
- Square (size \_\_\_\_\_) (attach to Square Record)
- Trench (no. \_\_\_\_\_) (attach to Trench Record)
- Feature (no. 10) (attach to Feature Record)
- Post hole (no. \_\_\_\_\_) (attach to Pier/Post Record)
- Post mold (no. \_\_\_\_\_) (attach to Pier/Post Record)
- Pier (no. \_\_\_\_\_) (attach to Pier/Post Record)
- Small find (no. \_\_\_\_\_) (attach to Small Finds Record)

PROVENIENCE: (skip if feature)  Exact  Square

(SW corner) \_\_\_\_\_ N \_\_\_\_\_ E

DEPTHS: Top \_\_\_\_\_ Bottom \_\_\_\_\_ BELOW P2

STRATUM \_\_\_\_\_ LEVEL \_\_\_\_\_

SOIL DESCRIPTION:

EXCAVATED BY:  Trowel  Shovel  Screened

SAMPLES TAKEN:

- Soil (no. \_\_\_\_\_)
- Constant Volume (no. \_\_\_\_\_)

COMMENTS:

*cleaning top surface - prob includes plow-disturbed material*

Attach appropriate level drawings.

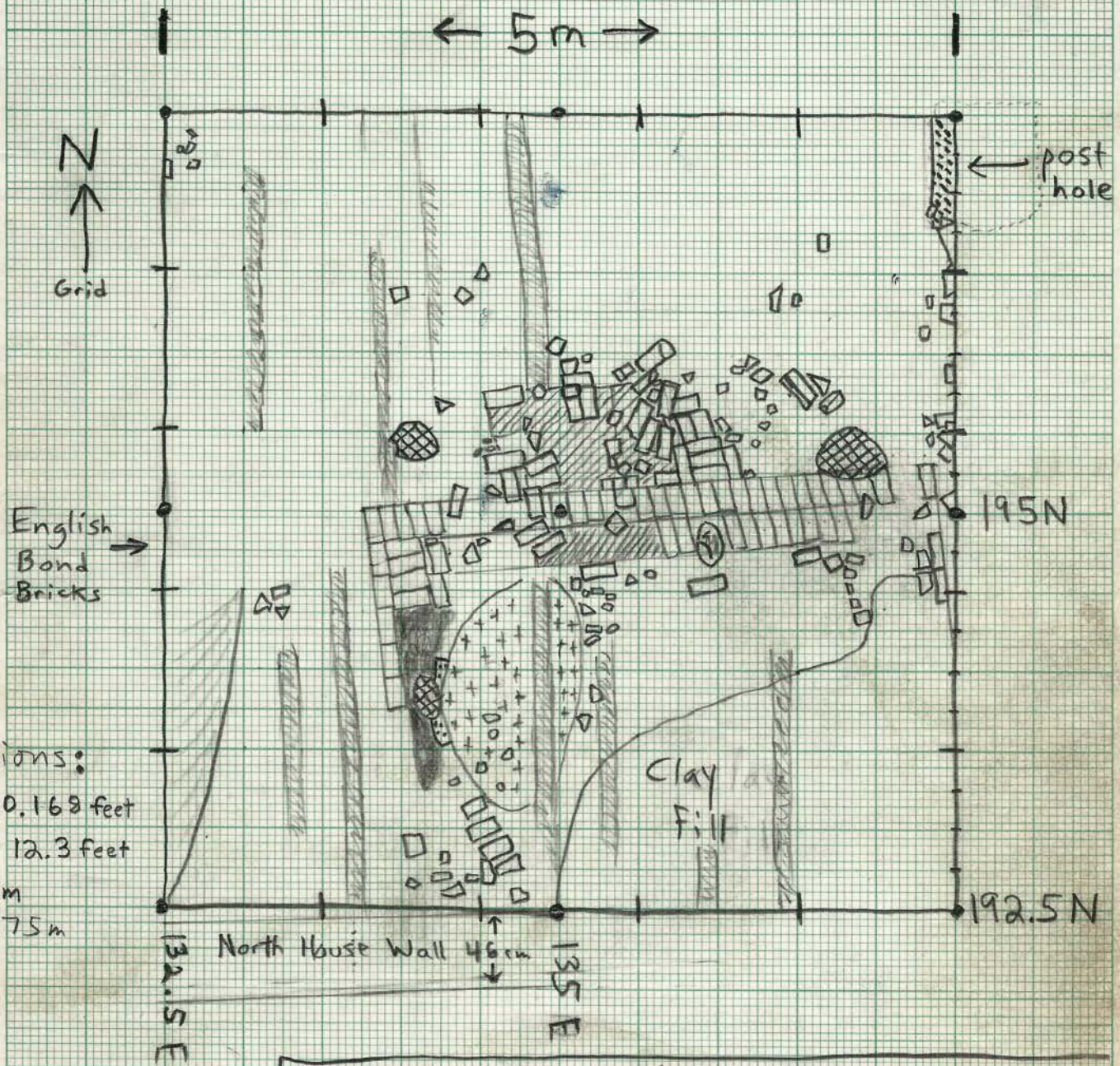
# Randolph's Mansion

44 He 388

J. P. Blick  
3 July '85

Includes E.V. #s 1125, 1158,  
1145, 1165  
Clockwise

Feature 10



English  
Bond  
Bricks

porch  
Dimensions:  
length  $\updownarrow$  10.169 feet  
width  $\leftrightarrow$  12.3 feet  
length 3.1m  
width 3.75m

Clay  
Fill

192.5N  
North House Wall 46cm  
135E  
132.5E

post  
hole

195N

192.5N

$\leftarrow$  5m  $\rightarrow$

N  
 $\uparrow$   
Grid

## Key to Symbols

brick fragments

plow scar

boulder

+++ decomposed oyster  
+++ shell mortar on clay

dark black powdery  
soil

mortar, thick concentration

mortar floor

$\star$  - lying at bottom of Plow Zone,

FEATURE RECORD

Curles Plantation

44He388

Feature #

12

RECORDED BY

*[Signature]*

DATES

7/15/85

7/16/85

Begun

Completed

TYPE OF FEATURE:

DIMENSIONS:

DEPTHS: Top

24 cm

Bottom

BELOW

PZ bottom

ASSOCIATED E.U. #'s:

1196

Description

Post mold fill (no collection made: 1 flake, 1 pc. Crystal glass)

1197

Description

Post hole fill

Description

Description

Description

Description

Description

Description

Description

Description

Description

Description

COMMENTS:

Post hole & mold complex with roughly triangular mold.

He 388

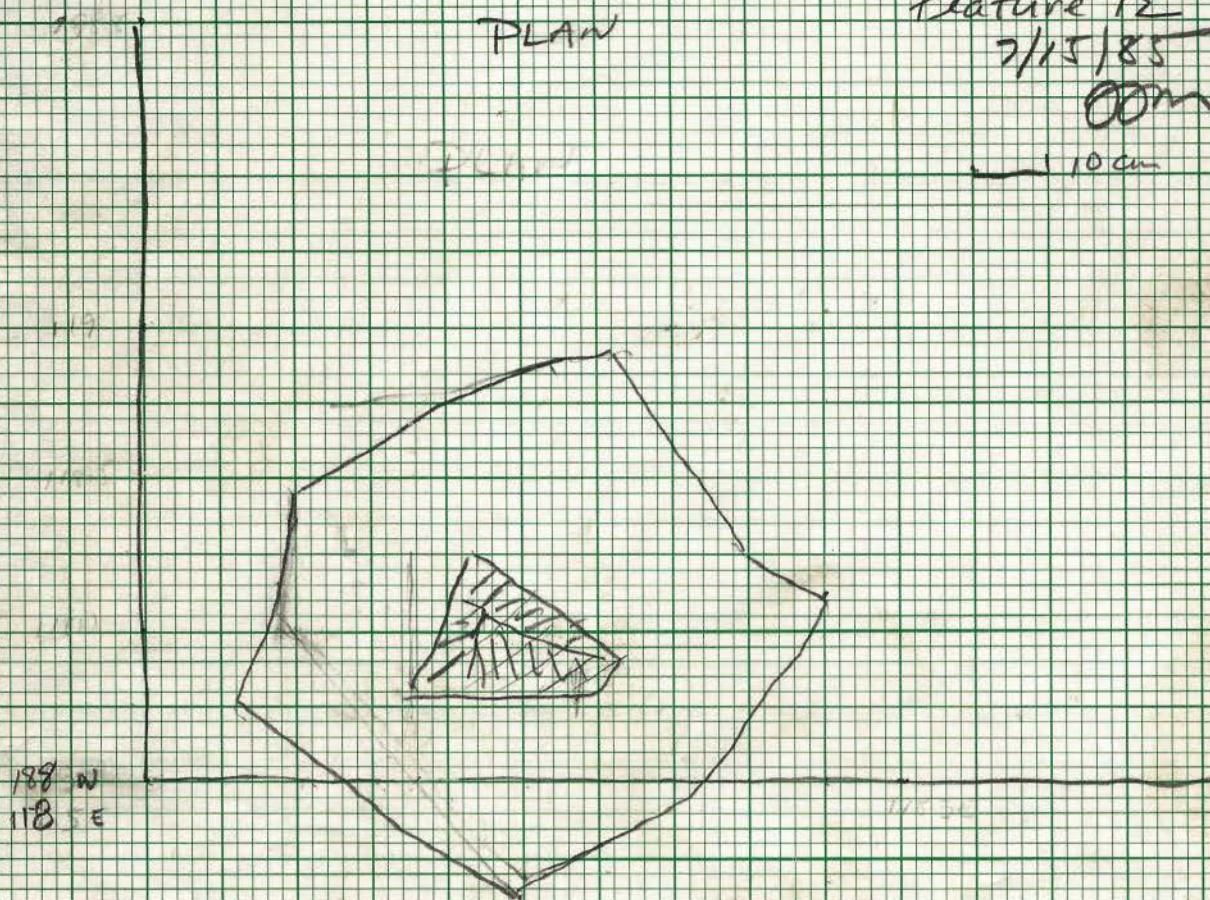
Feature 12

7/15/85

COM

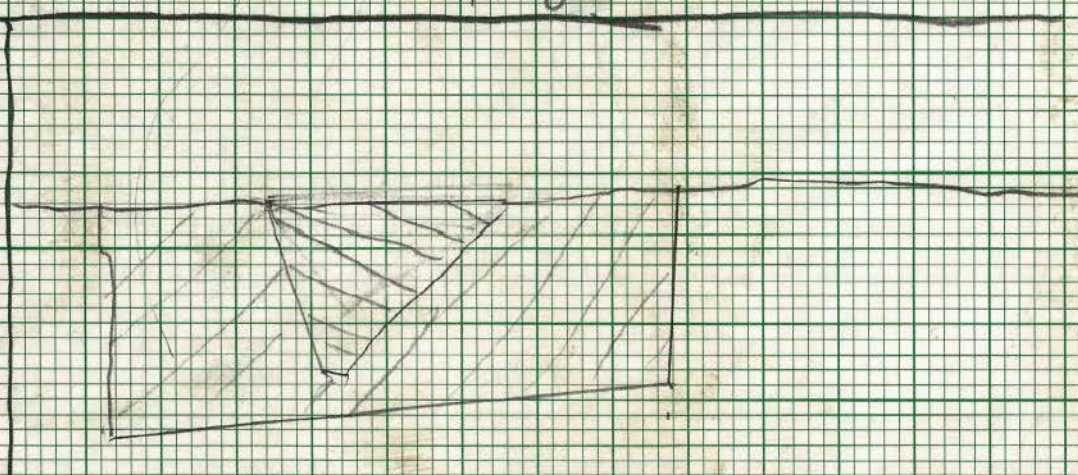
10 cm

PLAN



Perfil

Bottom 72



FEATURE RECORD

Curles Plantation

44He388

Feature # 13

RECORDED BY JM

DATES 7/16/85  
Begun

7/16/85  
Completed

TYPE OF FEATURE: Post mold. Square.

DIMENSIONS:

DEPTHS: Top \_\_\_\_\_ Bottom \_\_\_\_\_ BELOW \_\_\_\_\_

ASSOCIATED E.U. #'s:

- \_\_\_\_\_ Description None. No artifact
- \_\_\_\_\_ Description \_\_\_\_\_
- \_\_\_\_\_ Description \_\_\_\_\_
- \_\_\_\_\_ Description \_\_\_\_\_
- \_\_\_\_\_ Description \_\_\_\_\_
- \_\_\_\_\_ Description \_\_\_\_\_
- \_\_\_\_\_ Description \_\_\_\_\_
- \_\_\_\_\_ Description \_\_\_\_\_
- \_\_\_\_\_ Description \_\_\_\_\_
- \_\_\_\_\_ Description \_\_\_\_\_
- \_\_\_\_\_ Description \_\_\_\_\_
- \_\_\_\_\_ Description \_\_\_\_\_

COMMENTS:

Square post mold containing charcoal & brick  
~~flakes~~ flecks. Within & cutting F-15,  
 which may be hole in which it was set.  
 Apparently post was burned in place(?)

Attach appropriate profile drawings.

FEATURE RECORD

Curles Plantation

44He388

Feature # F-14

RECORDED BY [Signature]

DATES 7/15/85 7/16/85  
Begun Completed

TYPE OF FEATURE: Post hole?

DIMENSIONS:

DEPTHS: Top \_\_\_\_\_ Bottom \_\_\_\_\_ BELOW \_\_\_\_\_

ASSOCIATED E.U. #'s:

- \_\_\_\_\_ Description no artifact collected
- \_\_\_\_\_ Description \_\_\_\_\_
- \_\_\_\_\_ Description \_\_\_\_\_
- \_\_\_\_\_ Description \_\_\_\_\_
- \_\_\_\_\_ Description \_\_\_\_\_
- \_\_\_\_\_ Description \_\_\_\_\_
- \_\_\_\_\_ Description \_\_\_\_\_
- \_\_\_\_\_ Description \_\_\_\_\_
- \_\_\_\_\_ Description \_\_\_\_\_
- \_\_\_\_\_ Description \_\_\_\_\_
- \_\_\_\_\_ Description \_\_\_\_\_

COMMENTS:

Small, irregularly shaped hole containing F-8. Fill included some small gravel, probably from cutting through F-15.

FEATURE RECORD

Curles Plantation

44He388

Feature # F-15

RECORDED BY J. Owen

DATES 7/16/85

Begun

Completed

TYPE OF FEATURE: Posthole (?)

DIMENSIONS:

DEPTHS: Top \_\_\_\_\_ Bottom \_\_\_\_\_ BELOW \_\_\_\_\_

ASSOCIATED E.U. #'s:

- \_\_\_\_\_ Description \_\_\_\_\_
- \_\_\_\_\_ Description \_\_\_\_\_
- \_\_\_\_\_ Description \_\_\_\_\_
- \_\_\_\_\_ Description \_\_\_\_\_
- \_\_\_\_\_ Description \_\_\_\_\_
- \_\_\_\_\_ Description \_\_\_\_\_
- \_\_\_\_\_ Description \_\_\_\_\_
- \_\_\_\_\_ Description \_\_\_\_\_
- \_\_\_\_\_ Description \_\_\_\_\_
- \_\_\_\_\_ Description \_\_\_\_\_
- \_\_\_\_\_ Description \_\_\_\_\_
- \_\_\_\_\_ Description \_\_\_\_\_

COMMENTS:

Large possible posthole intruded by F-8, F-13 & F-14 as well as by erosion of basement wall to east. Very difficult to define. Mottled by numerous rodent tracks. Most of fill was dark humic soil & fine gravel.