

(Probably Duplicate)

FEATURE RECORD

Curles Plantation

44He388

5

RECORDED BY CH & GPH

DATES 6/10/86

Begun

Completed

TYPE OF FEATURE: robbed wall trench

DIMENSIONS:

DEPTHS: Top \_\_\_\_\_ Bottom \_\_\_\_\_ BELOW \_\_\_\_\_

ASSOCIATED E.U. #'s:

- 1249 Description Fill
- \_\_\_\_\_ Description \_\_\_\_\_
- \_\_\_\_\_ Description \_\_\_\_\_
- \_\_\_\_\_ Description \_\_\_\_\_
- \_\_\_\_\_ Description \_\_\_\_\_
- \_\_\_\_\_ Description \_\_\_\_\_
- \_\_\_\_\_ Description \_\_\_\_\_
- \_\_\_\_\_ Description \_\_\_\_\_
- \_\_\_\_\_ Description \_\_\_\_\_
- \_\_\_\_\_ Description \_\_\_\_\_
- \_\_\_\_\_ Description \_\_\_\_\_
- \_\_\_\_\_ Description \_\_\_\_\_
- \_\_\_\_\_ Description \_\_\_\_\_
- \_\_\_\_\_ Description \_\_\_\_\_

COMMENTS:

Started w/ Perry and I taking it out as 1 wall and then seemed to be 2, since Perry's had a buck layer which was more fixed in place, while mine could be deaned to the soil beneath - also Perry's part had more disquoshes - leftware and nails in the west part

Attach appropriate profile drawings.

over ↘

GP4 - Feature 5 trench varies in depth of rubble (mortar + brick frags). Shallow (10cm) in 90cm long section next to possible hearth at 190N 120E pin. <sup>Following</sup> going west there is an intersecting deeper trench of large frags <sup>Brick mortar</sup> that is ~~a~~ possible wall. Going west there were large brick frag. + mortar in varying depths 8cm to 15cm becoming deeper going west toward balk. Area just next to balk is a possible brick filled hole similar to hole found on continuation of ~~trench~~ <sup>trench</sup> on west side of ~~trench~~ <sup>balk</sup> (near 190N 112.5E pin). This part of trench on west side of balk runs ~~around~~ 13-12cm deep until hole which is 25cm deep (all measurements from bottom of PZ)

CHWA cont'd - The wall consists of two main types of brick and mortar - w/ plaster being found in the end (eastern) towards the hearth ~~and~~ (near exploratory trench) - later on only mortar appears - The two types of brick are a small red wheel shaped sandy and a larger pink form which is also found vitrified. Diagnostics include delphian, pectan, ~~and other~~

EXCAVATION UNIT RECORD

Curles Plantation

44He388

E.U. # 1249

RECORDED BY

*Cherita Hech*

DATES

6/10/66

BEGUN

COMPLETED

TYPE OF UNIT:

- Test pit (no. \_\_\_\_\_) (attach to Test Pit Record)
- Square (size \_\_\_\_\_) (attach to Square Record)
- Trench (no. \_\_\_\_\_) (attach to Trench Record)
- Feature (no. FS) (attach to Feature Record)
- Post hole (no. \_\_\_\_\_) (attach to Pier/Post Record)
- Post mold (no. \_\_\_\_\_) (attach to Pier/Post Record)
- Pier (no. \_\_\_\_\_) (attach to Pier/Post Record)
- Small find (no. \_\_\_\_\_) (attach to Small Finds Record)

PROVENIENCE: (skip if feature)  Exact  Square

(SW corner) \_\_\_\_\_ N \_\_\_\_\_ E

DEPTHS: Top \_\_\_\_\_ Bottom \_\_\_\_\_ BELOW \_\_\_\_\_

STRATUM \_\_\_\_\_ LEVEL \_\_\_\_\_

SOIL DESCRIPTION:

EXCAVATED BY:  Trowel  Shovel  Screened

SAMPLES TAKEN:

Soil (no. \_\_\_\_\_)

Constant Volume (no. \_\_\_\_\_)

COMMENTS:





Attach appropriate level drawings.

Feature's  
stratigraphic  
profile

C.H.  
G.P.H.

1 cm = 4 cm  
○ 4 cm

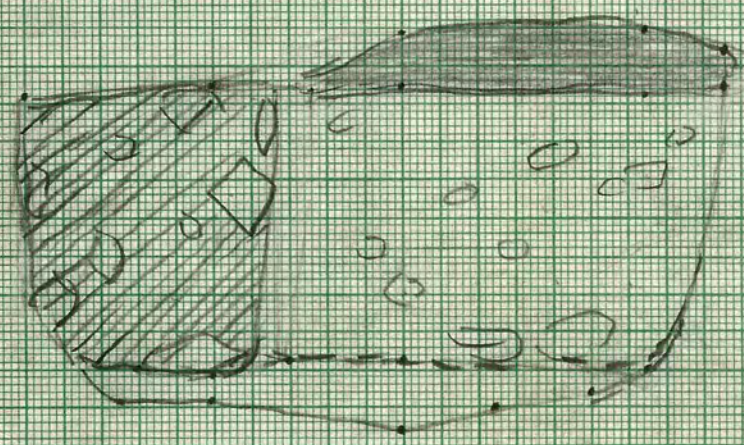
From 173 cm  
west of the  
balk

- Key:
-  light mortar, brick rubble
  -  heavy mortar
  -  sterile
  -  dark overlying stratum

N  
→

string

3/4



EXCAVATION UNIT RECORD

Curles Plantation

44He388

E.U. # 2007

RECORDED BY Bruce Rogers DATES JUNE 23 JUNE 23 1987  
Harley Young YOUNG BEGUN COMPLETED

TYPE OF UNIT:

- Test pit (no. \_\_\_\_\_) (attach to Test Pit Record)
- Square (size \_\_\_\_\_) (attach to Square Record)
- Trench (no. \_\_\_\_\_) (attach to Trench Record)
- Feature (no. F-5) (attach to Feature Record)
- Post hole (no. \_\_\_\_\_) (attach to Pier/Post Record)
- Post mold (no. \_\_\_\_\_) (attach to Pier/Post Record)
- Pier (no. \_\_\_\_\_) (attach to Pier/Post Record)
- Small find (no. \_\_\_\_\_) (attach to Small Finds Record)

F-5 \* NEEDS TO ATTACH TO FEATURE RECORD

PROVENIENCE: (skip if feature)  Exact  Square  
(SW corner) \_\_\_\_\_ N \_\_\_\_\_ E

DEPTHS: Top \_\_\_\_\_ Bottom \_\_\_\_\_ BELOW \_\_\_\_\_

STRATUM \_\_\_\_\_ LEVEL \_\_\_\_\_

SOIL DESCRIPTION:

EXCAVATED BY:  Trowel  Shovel  Screened

SAMPLES TAKEN:

- Soil (no. \_\_\_\_\_)
- Constant Volume (no. \_\_\_\_\_)

COMMENTS:

THE FOUNDATION TRENCH WAS CLEANED BY TROWEL. A SHALLOW LAYER OF DIRT THAT HAD WASHED IN DURING THE WINTER WAS REMOVED. SEVERAL PIECES OF DELFT WERE FOUND, ALONG WITH A FEW INDIAN FLAKES AND A KADLIN PIPE STEM FRAGMENT. ALSO, A MOTLED DARK STAIN APPEARED IN THE EASTERN HALF OF THE FEATURE. THE STAIN WAS  $\pm 2 \frac{1}{2}$  FEET LONG.

Attach appropriate level drawings.

FEATURE RECORD

Curles Plantation

44He388

Feature # 11

RECORDED BY Beverly Binns DATES 7/15/85 6/15/85  
Begun Completed

TYPE OF FEATURE: house? addition? Shallow deposit  
of plaster + brick rubble at western end of house, defined E.W.  
by feature 4 and wall of main house.

DIMENSIONS:

DEPTHS: Top \_\_\_\_\_ Bottom 15 cm BELOW PZ

ASSOCIATED E.U. #'s:

- 1192 Description Trench 3, F-4 & F-11 combined
- 1252 Description cleaning to define
- 1254 Description Dark elongated stain
- 1255 Description exploratory trench
- \_\_\_\_\_ Description \_\_\_\_\_
- \_\_\_\_\_ Description \_\_\_\_\_
- \_\_\_\_\_ Description \_\_\_\_\_
- \_\_\_\_\_ Description \_\_\_\_\_
- \_\_\_\_\_ Description \_\_\_\_\_
- \_\_\_\_\_ Description \_\_\_\_\_
- \_\_\_\_\_ Description \_\_\_\_\_
- \_\_\_\_\_ Description \_\_\_\_\_

COMMENTS: found some nails and a very little

bit of glass on the north <sup>west</sup> end of the feature, finding nothing but brick and mortar as I worked back to south. In the center of F-7, window glass, nails and bottle-glass. Mortar and brick in N.W. section of strip.

Attach appropriate profile drawings.

EXCAVATION UNIT RECORD

Curles Plantation

44He388

E.U. # 1252

RECORDED BY Beverly Birns DATES 12 June 86 16 June 86  
BEGUN COMPLETED

TYPE OF UNIT:

- Test pit (no. \_\_\_\_\_) (attach to Test Pit Record)
- Square (size \_\_\_\_\_) (attach to Square Record)
- Trench (no. \_\_\_\_\_) (attach to Trench Record)
- Feature (no. 11) (attach to Feature Record)
- Post hole (no. \_\_\_\_\_) (attach to Pier/Post Record)
- Post mold (no. \_\_\_\_\_) (attach to Pier/Post Record)
- Pier (no. \_\_\_\_\_) (attach to Pier/Post Record)
- Small find (no. \_\_\_\_\_) (attach to Small Finds Record)

PROVENIENCE: (skip if feature)  Exact  Square

(SW corner) \_\_\_\_\_ N \_\_\_\_\_ E

DEPTHS: Top \_\_\_\_\_ Bottom \_\_\_\_\_ BELOW \_\_\_\_\_

STRATUM \_\_\_\_\_ LEVEL \_\_\_\_\_

SOIL DESCRIPTION:

EXCAVATED BY:  Trowel  Shovel  Screened

SAMPLES TAKEN:

- Soil (no. \_\_\_\_\_)
- Constant Volume (no. \_\_\_\_\_)

COMMENTS:

*Cleaning top of Fill to define  
3 distinct lines, walk of rubble.  
Found 2 colono-indian potsherds*

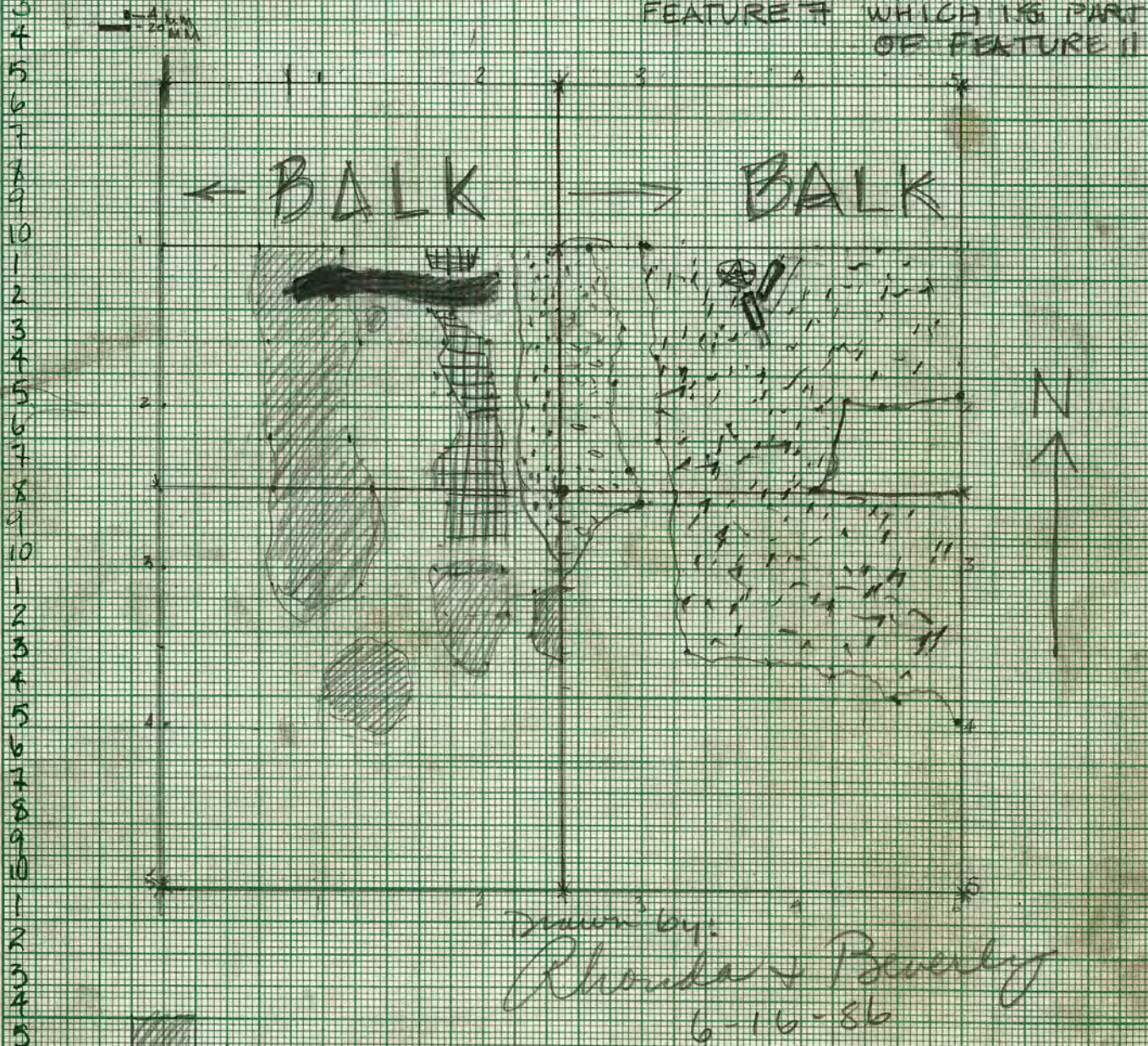
Attach appropriate level drawings.

1 2 3 4 5 6 7 8 9 10 1 2 3 4 5 6 7 8 9 10 1 2 3 4 5 6 7 8 9 10 1 2 3 4 5 6

2.5 CM = 1 METER

E. U. 1192

FEATURE 7 WHICH IS PART OF FEATURE 11





FEATURE RECORD

Curles Plantation

44He388

Feature # 23

RECORDED BY JAM

DATES 6/10/86  
Begun

6/14/86  
Completed

TYPE OF FEATURE: Excavating the rubble from the robbed wall of the west end of the house

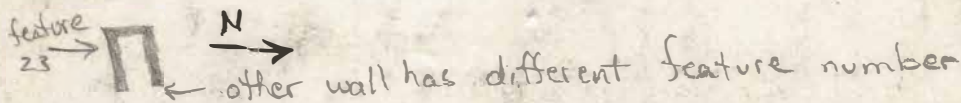
DIMENSIONS: Same as north, south, & west wall of house.

DEPTHS: Top \_\_\_\_\_ Bottom \_\_\_\_\_ BELOW \_\_\_\_\_

ASSOCIATED E.U. #'s:

- \_\_\_\_\_ Description \_\_\_\_\_
- \_\_\_\_\_ Description \_\_\_\_\_
- \_\_\_\_\_ Description \_\_\_\_\_
- \_\_\_\_\_ Description \_\_\_\_\_
- \_\_\_\_\_ Description \_\_\_\_\_
- \_\_\_\_\_ Description \_\_\_\_\_
- \_\_\_\_\_ Description \_\_\_\_\_
- \_\_\_\_\_ Description \_\_\_\_\_
- \_\_\_\_\_ Description \_\_\_\_\_
- \_\_\_\_\_ Description \_\_\_\_\_
- \_\_\_\_\_ Description \_\_\_\_\_
- \_\_\_\_\_ Description \_\_\_\_\_
- \_\_\_\_\_ Description \_\_\_\_\_

COMMENTS:



also John, Betsy, & David worked on feature 23.

Measurements below P2

North wall of house → 3-5 cm

West " " " → 3-5 cm

South wall is deeper → 5-8 cm with some 10 cm readers

Attach appropriate profile drawings.

EXCAVATION UNIT RECORD

Curles Plantation

44He388

E.U. # 1237

RECORDED BY TAM

DATES 6/10/86  
BEGUN

10/14/86  
COMPLETED

TYPE OF UNIT:

     Test pit (no.         ) (attach to Test Pit Record)

     Square (size         ) (attach to Square Record)

     Trench (no.         ) (attach to Trench Record)

Feature (no. 23) (attach to Feature Record)

     Post hole (no.         ) (attach to Pier/Post Record)

     Post mold (no.         ) (attach to Pier/Post Record)

     Pier (no.         ) (attach to Pier/Post Record)

     Small find (no.         ) (attach to Small Finds Record)

PROVENIENCE: (skip if feature)      Exact      Square

(SW corner)          N          E

DEPTHS: Top          Bottom          BELOW         

STRATUM          LEVEL         

SOIL DESCRIPTION:

EXCAVATED BY:  Trowel      Shovel      Screened

SAMPLES TAKEN:

     Soil (no.         )

     Constant Volume (no.         )

COMMENTS:

Brick & mortar samples were taken from robbed wall  
artifacts have been inventoried.

Attach appropriate level drawings.

FEATURE RECORD

Curles Plantation

44He388

Feature # 24

RECORDED BY \_\_\_\_\_ DATES 6- \_\_\_\_\_  
Begun Completed

TYPE OF FEATURE: Pit?

DIMENSIONS: see plan and profile drawings

DEPTHS: Top \_\_\_\_\_ Bottom \_\_\_\_\_ BELOW \_\_\_\_\_

ASSOCIATED E.U. #'s:

- 1240 Description F.24a - yellow clayey stratum
- 1251 Description F.24b ashy soil w/ coal and brick rubble
- \_\_\_\_\_ Description and 18th cent. artifacts
- \_\_\_\_\_ Description \_\_\_\_\_
- \_\_\_\_\_ Description \_\_\_\_\_
- \_\_\_\_\_ Description \_\_\_\_\_
- \_\_\_\_\_ Description \_\_\_\_\_
- \_\_\_\_\_ Description \_\_\_\_\_
- \_\_\_\_\_ Description \_\_\_\_\_
- \_\_\_\_\_ Description \_\_\_\_\_
- \_\_\_\_\_ Description \_\_\_\_\_
- \_\_\_\_\_ Description \_\_\_\_\_
- \_\_\_\_\_ Description \_\_\_\_\_

COMMENTS:

~~1240~~

EXCAVATION UNIT RECORD

Curles Plantation

44He388

E.U. # 1240

RECORDED BY SVD

DATES 6-10-86  
BEGUN

COMPLETED

TYPE OF UNIT:

- Test pit (no. \_\_\_\_\_) (attach to Test Pit Record)
- Square (size \_\_\_\_\_) (attach to Square Record)
- Trench (no. \_\_\_\_\_) (attach to Trench Record)
- Feature (no. 24) (attach to Feature Record)
- Post hole (no. \_\_\_\_\_) (attach to Pier/Post Record)
- Post mold (no. \_\_\_\_\_) (attach to Pier/Post Record)
- Pier (no. \_\_\_\_\_) (attach to Pier/Post Record)
- Small find (no. \_\_\_\_\_) (attach to Small Finds Record)

PROVENIENCE: (skip if feature)  Exact  Square

(SW corner) \_\_\_\_\_ N \_\_\_\_\_ E

DEPTHS: Top \_\_\_\_\_ Bottom \_\_\_\_\_ BELOW 6 cm PZ

STRATUM \_\_\_\_\_ LEVEL \_\_\_\_\_

SOIL DESCRIPTION:

EXCAVATED BY:  Trowel  Shovel  Screened

SAMPLES TAKEN:

- Soil (no. \_\_\_\_\_)
- Constant Volume (no. \_\_\_\_\_)

COMMENTS:

as of 6-10-86, removed east half of shallow pit filled with yellow clay containing traces of iron, but no artifacts

Attach appropriate level drawings.

EXCAVATION UNIT RECORD

Curles Plantation

44He388

E.U. # 1251

RECORDED BY Sally Doud

DATES 6-10-86  
BEGUN

6-16-86  
COMPLETED

TYPE OF UNIT:

- Test pit (no. \_\_\_\_\_) (attach to Test Pit Record)
- Square (size \_\_\_\_\_) (attach to Square Record)
- Trench (no. \_\_\_\_\_) (attach to Trench Record)
- Feature (no. 246) (attach to Feature Record)
- Post hole (no. \_\_\_\_\_) (attach to Pier/Post Record)
- Post mold (no. \_\_\_\_\_) (attach to Pier/Post Record)
- Pier (no. \_\_\_\_\_) (attach to Pier/Post Record)
- Small find (no. \_\_\_\_\_) (attach to Small Finds Record)

PROVENIENCE: (skip if feature)  Exact  Square

(SW corner) (M) 193 N (M) 115 E

DEPTHS: Top \_\_\_\_\_ Bottom \_\_\_\_\_ BELOW \_\_\_\_\_

STRATUM \_\_\_\_\_ LEVEL \_\_\_\_\_

SOIL DESCRIPTION:

EXCAVATED BY:  Trowel  Shovel  Screened

SAMPLES TAKEN:

Soil (no. \_\_\_\_\_)

Constant Volume (no. \_\_\_\_\_)

COMMENTS:

*grey area w/ coal, rubble, bits of bricks, occasional grape-size clumps of yellow plasticine clay*

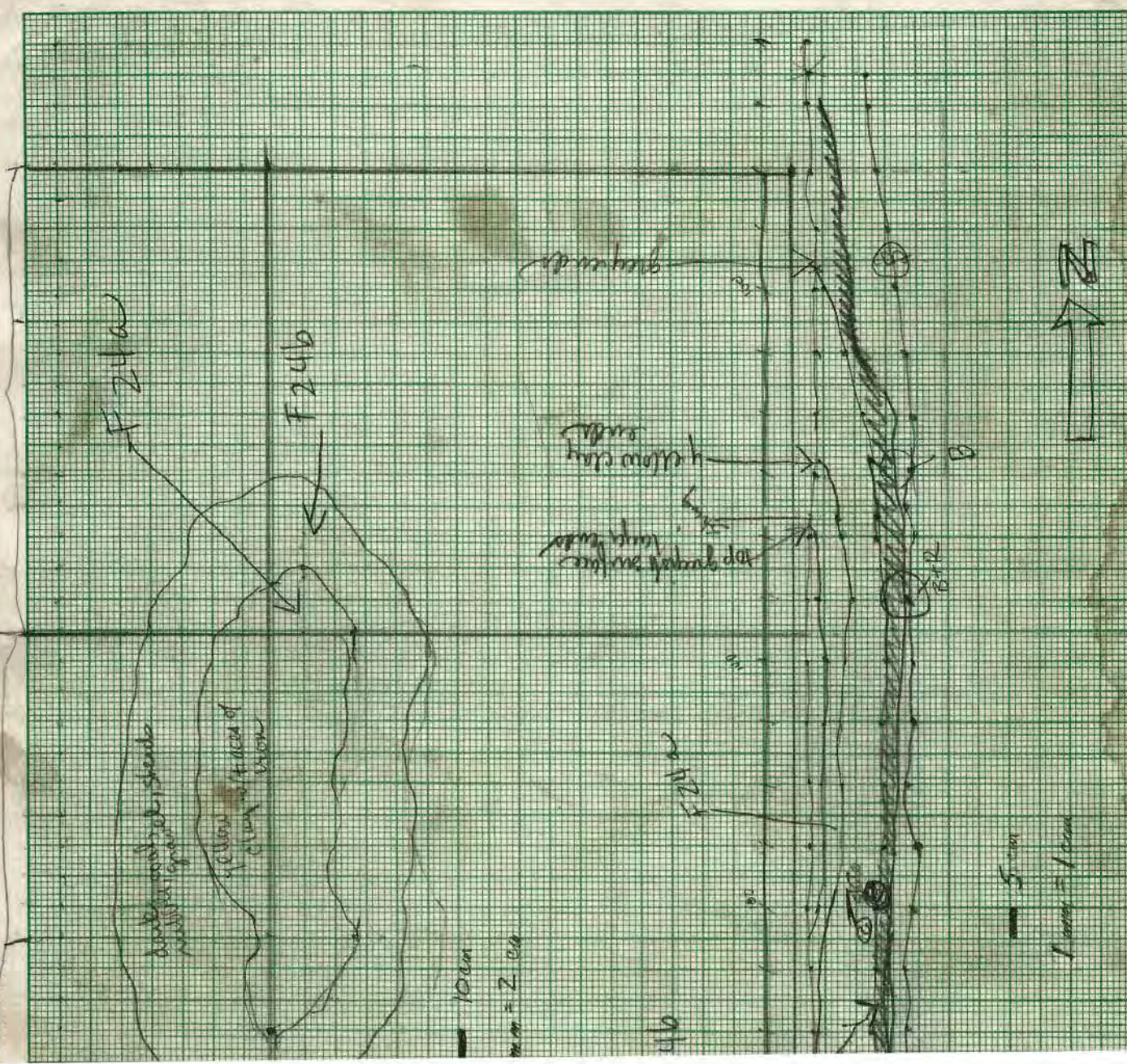
Attach appropriate level drawings.

top of feature 24

6-10-86  
Sally Dowd



2.5  
1.5 m  
5.2



FEATURE RECORD

Curles Plantation

44He388

Feature # 25

RECORDED BY Blair Perrow

DATES 6/10/86  
Begun

6/10/86  
Completed

TYPE OF FEATURE: Post hole - post mold excavated last year

DIMENSIONS: 69 x 36cm

DEPTHS: Top 11cm

Bottom 16cm

BELOW PZ

ASSOCIATED E.U. #'s:

<u>1242</u>	Description	<u>Excavated Dirt From Post Hole</u>
	Description	
	Description	
	Description	
	Description	
	Description	
	Description	
	Description	
	Description	
	Description	
	Description	
	Description	
	Description	
	Description	

COMMENTS: NO ARTIFACTS IN 1ST HALF (SOUTH)

EXCAVATION UNIT RECORD

Curles Plantation

44He388

E.U. # 1242

RECORDED BY Blair Perren

DATES 6/10/86

COMPLETED

BEGUN

TYPE OF UNIT:

- Test pit (no. \_\_\_\_\_) (attach to Test Pit Record)
- Square (size \_\_\_\_\_) (attach to Square Record)
- Trench (no. \_\_\_\_\_) (attach to Trench Record)
- Feature (no. 25) (attach to Feature Record)
- Post hole (no. 25) (attach to Pier/Post Record)
- Post mold (no. \_\_\_\_\_) (attach to Pier/Post Record)
- Pier (no. \_\_\_\_\_) (attach to Pier/Post Record)
- Small find (no. \_\_\_\_\_) (attach to Small Finds Record)

PROVENIENCE: (skip if feature)  Exact  Square SEE MAP  
(SW corner) \_\_\_\_\_ N \_\_\_\_\_ E

DEPTHS: Top 11cm Bottom 16cm BELOW PZ

STRATUM \_\_\_\_\_ LEVEL \_\_\_\_\_

SOIL DESCRIPTION: SOIL IN POST HOLE IS DARK  
SOIL IN SQUARE IS ORANGE UNDISTURBED SUBSOIL

EXCAVATED BY:  Trowel  Shovel  Screened

SAMPLES TAKEN: NONE

Soil (no. \_\_\_\_\_)

Constant Volume (no. \_\_\_\_\_)

COMMENTS:

Attach appropriate level drawings.



PROVENIENCE: N 187.5, E 122.5

[POSTHOLE] 6/10/86 BLP  
FEATURE: 25 SCALE: 1CM = 0.2M  
+ OTHER STRUCTURES

