

1254

FEATURE RECORD

Curles Plantation

44He388

Feature # 26

RECORDED BY BJB

DATES 6-17-86
Begun

6-18-86
Completed

TYPE OF FEATURE:

Dark stain elongated

DIMENSIONS:

DEPTHS: Top _____ Bottom _____ BELOW _____

ASSOCIATED E.U. #'s:

- 1252 Description Feature 11 whole area rubble
- _____ Description _____
- _____ Description _____
- _____ Description _____
- _____ Description _____
- _____ Description _____
- _____ Description _____
- _____ Description _____
- _____ Description _____
- _____ Description _____
- _____ Description _____
- _____ Description _____
- _____ Description _____
- _____ Description _____
- _____ Description _____

COMMENTS:

*Dark elongated stain Brick + mortar in it
chimney drip line? artifacts. 1 flake
Photos taken 6-18 glass
nail
1 button metal*

Attach appropriate profile drawings.

EXCAVATION UNIT RECORD

Curles Plantation

44He388

E.U. # 1254

RECORDED BY BSB

DATES June 17
BEGUN

June 18-1986
COMPLETED

TYPE OF UNIT:

- Test pit (no. _____) (attach to Test Pit Record)
- Square (size _____) (attach to Square Record)
- Trench (no. _____) (attach to Trench Record)
- Feature (no. 26) (attach to Feature Record)
- Post hole (no. _____) (attach to Pier/Post Record)
- Post mold (no. _____) (attach to Pier/Post Record)
- Pier (no. _____) (attach to Pier/Post Record)
- Small find (no. _____) (attach to Small Finds Record)

PROVENIENCE: (skip if feature) Exact Square

(SW corner) _____ N _____ E

DEPTHS: Top _____ Bottom _____ BELOW _____

STRATUM _____ LEVEL _____

SOIL DESCRIPTION:

Dark

EXCAVATED BY: Trowel Shovel Screened

SAMPLES TAKEN:

- Soil (no. _____)
- Constant Volume (no. _____)

COMMENTS:

chimney drip line?
 very few artifacts
 stain half dark soil in part of feature 11 that holds
 water other half of stain is in ashy colored clay

Attach appropriate level drawings.

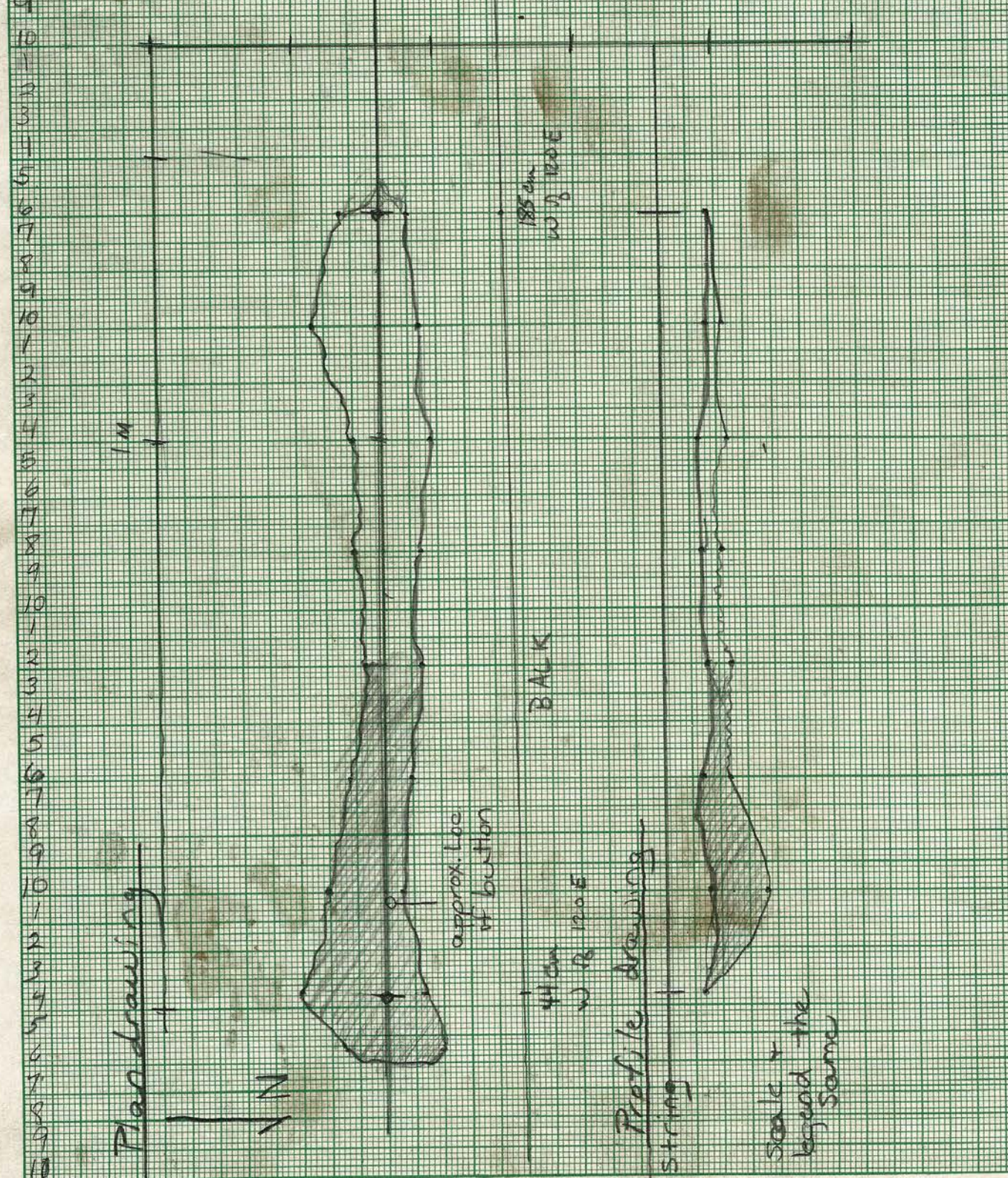
1 2 3 4 5 6 7 8 9 10 1 2 3 4 5 6 7 8 9 10 1 2 3 4 5 6

2 10 cm = 1 Meter



EU. 1254
Feature 26
BJB

1 m
100 cm



FEATURE RECORD

Curles Plantation

44He388

Feature # 28 FU 1258

RECORDED BY

JPM + C.H.

DATES

6-18-86

7/18/86

Begun

Completed

TYPE OF FEATURE:

- grey, coal filled stratum - changing to yellow clay

DIMENSIONS:

DEPTHS: Top

Bottom

BELOW

ASSOCIATED E.U. #'s:

1258

Description

Description

Description

Description

Description

Description

Description

Description

Description

Description

Description

Description

COMMENTS:

Stratum 11: grey, coal-filled area to NW of house
Very extensive stratum filled w/ coal
voids between grey stratum w/ coal and a
dark, more clay-like soil that contains
coal passed in - both layers were
taken off. In the course of travelling

Attach appropriate profile drawings.

off feature 28, three post-holes
were measured - the three



in line to form some sort
of a building - the one that
would complete this was not found
the area in which it would be
located is heavy w/ bunks

About half of feature 28 lay on
top of bunks, it also partially
covered Feature 5 - one of the
house walls.

Not all of feature 28 was removed
- mainly the north-western squares
are partially covered, due to
wetness of soil when they were
first trowelled and subsequent removal
of personnel to basement duty.

EXCAVATION UNIT RECORD

Curles Plantation

44He388

E.U. # 1258

RECORDED BY C.H.

DATES 6/18/86
BEGUN

4/18/86
COMPLETED

TYPE OF UNIT:

- Test pit (no. _____) (attach to Test Pit Record)
- Square (size _____) (attach to Square Record)
- Trench (no. _____) (attach to Trench Record)
- Feature (no. 28) (attach to Feature Record)
- Post hole (no. _____) (attach to Pier/Post Record)
- Post mold (no. _____) (attach to Pier/Post Record)
- Pier (no. _____) (attach to Pier/Post Record)
- Small find (no. _____) (attach to Small Finds Record)

PROVENIENCE: (skip if feature) Exact Square

(SW corner) _____ N _____ E

DEPTHS: Top _____ Bottom _____ BELOW _____

STRATUM 11 LEVEL _____

SOIL DESCRIPTION:

EXCAVATED BY: Trowel Shovel Screened

SAMPLES TAKEN:

- Soil (no. _____)
- Constant Volume (no. _____)

COMMENTS:

*see other
page*

Attach appropriate level drawings.

FEATURE RECORD

Curles Plantation

44He388

Feature # 29

RECORDED BY Spencer Brackley

DATES 6-18-86
Begun

6-19-86
Completed

TYPE OF FEATURE:

DIMENSIONS:

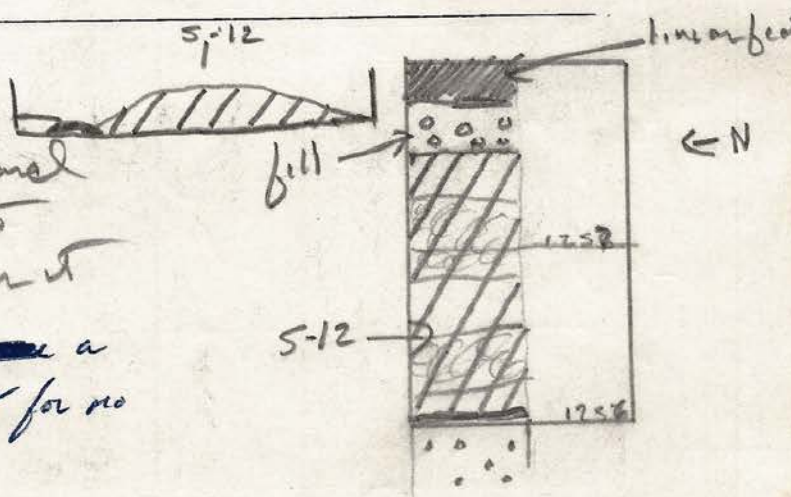
DEPTHS: Top 2 cm Bottom 14 cm BELOW P2

ASSOCIATED E.U. #'s:

<u>1256</u>	Description	<u>200N 107.5 E N 1/2 of Sq</u>
<u>1257</u>	Description	<u>200N 110 E N 1/2 of Sq</u>
_____	Description	_____
_____	Description	_____
_____	Description	_____
_____	Description	_____
_____	Description	_____
_____	Description	_____
_____	Description	_____
_____	Description	_____
_____	Description	_____
_____	Description	_____
_____	Description	_____
_____	Description	_____
_____	Description	_____

COMMENTS:

Stratum 12
 The clay of this feature is very hard
 it has no artifacts mixed in it
 2 bone bills were found under it
 This must have been ~~_____~~ a
 clump of chert that was left for no
 particular reason.



Attach appropriate profile drawings.

FEATURE RECORD

Curles Plantation

44He388

Feature # 29

RECORDED BY Budwell

DATES _____

Begun _____

Completed _____

TYPE OF FEATURE:

Stratum 12 - orange clay fill in basement of "stores" building

DIMENSIONS:

DEPTHS: Top _____ Bottom _____ BELOW _____

ASSOCIATED E.U. #'s:

- 1260 Description _____
- _____ Description _____
- _____ Description _____
- _____ Description _____
- _____ Description _____
- _____ Description _____
- _____ Description _____
- _____ Description _____
- _____ Description _____
- _____ Description _____
- _____ Description _____
- _____ Description _____
- _____ Description _____

COMMENTS:

~~no separate bit~~ taken out in Trench 5 -
removed as a unit

Attach appropriate profile drawings.

EXCAVATION UNIT RECORD

Curles Plantation

44He388

E.U. # 1260RECORDED BY JSBDATES 6-18-86
BEGUN6-19-86
COMPLETEDTYPE OF UNIT:

- Test pit (no. _____) (attach to Test Pit Record)
- Square (size _____) (attach to Square Record)
- Trench (no. _____) (attach to Trench Record)
- Feature (no. 29) (attach to Feature Record)
- Post hole (no. _____) (attach to Pier/Post Record)
- Post mold (no. _____) (attach to Pier/Post Record)
- Pier (no. _____) (attach to Pier/Post Record)
- Small find (no. _____) (attach to Small Finds Record)

PROVENIENCE: (skip if feature) Exact Square

(SW corner) _____ N _____ E

DEPTHS: Top 2cm Bottom 14cm BELOW PZ

STRATUM _____ LEVEL _____

SOIL DESCRIPTION:

EXCAVATED BY: Trowel Shovel Screened

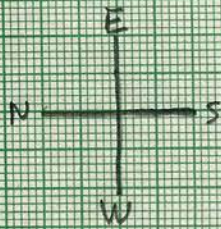
SAMPLES TAKEN:

 Soil (no. _____) Constant Volume (no. _____)

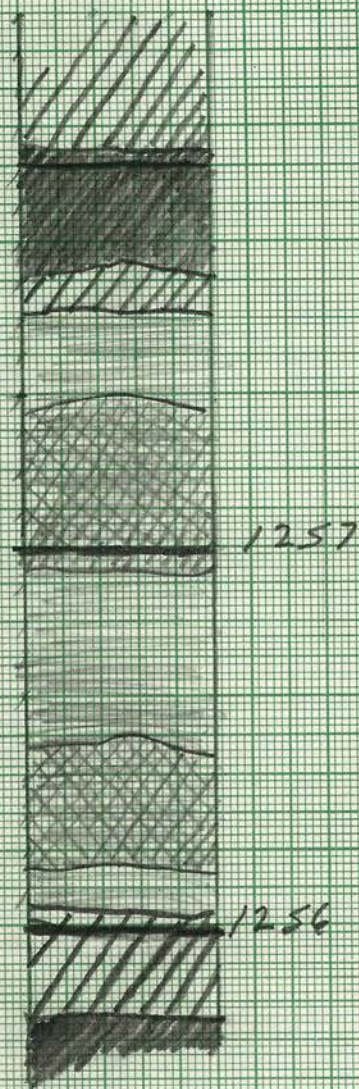
COMMENTS:

Attach appropriate level drawings.

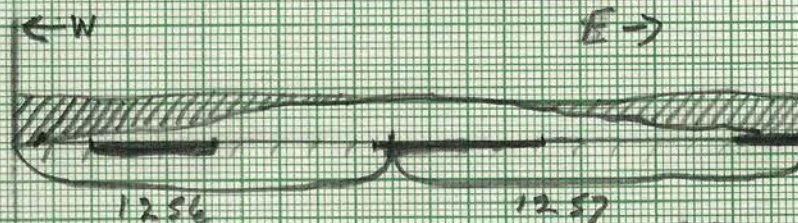
100 paper trench $\times 5$
 2 cm = 1 m



- sandfill
- ▨ siltfill
- rockcap
- ▩ red brown fill under cap



Profile of stream $\frac{1}{2}$ feet 29.



- PC → ▩
- stream 12 → □
- landfill → ■

FEATURE RECORD

Curles Plantation

44He388

Feature #

30

RECORDED BY

SB

DATES

6-18-86

6-18-86

Begun

Completed

TYPE OF FEATURE:

DIMENSIONS:

DEPTHS: Top

Bottom

BELOW

PZ

ASSOCIATED E.U. #'s:

- _____ Description _____
- _____ Description _____
- _____ Description _____
- _____ Description _____
- _____ Description _____
- _____ Description _____
- _____ Description _____
- _____ Description _____
- _____ Description _____
- _____ Description _____
- _____ Description _____
- _____ Description _____
- _____ Description _____

COMMENTS:

unassigned feature 33

EXCAVATION UNIT RECORD

Curles Plantation

44He388

E.U. # 1262

RECORDED BY ASB

DATES 6-18-86 6-18-86
BEGUN COMPLETED

TYPE OF UNIT:

- Test pit (no. _____) (attach to Test Pit Record)
- Square (size _____) (attach to Square Record)
- Trench (no. _____) (attach to Trench Record)
- Feature (no. 30) (attach to Feature Record)
- Post hole (no. _____) (attach to Pier/Post Record)
- Post mold (no. _____) (attach to Pier/Post Record)
- Pier (no. _____) (attach to Pier/Post Record)
- Small find (no. _____) (attach to Small Finds Record)

PROVENIENCE: (skip if feature) Exact Square

(SW corner) _____ N _____ E

DEPTHS: Top _____ Bottom _____ BELOW PZ

STRATUM _____ LEVEL _____

SOIL DESCRIPTION:

EXCAVATED BY: Trowel Shovel Screened

SAMPLES TAKEN:

Soil (no. _____)

Constant Volume (no. _____)

COMMENTS:

Attach appropriate level drawings.

FEATURE RECORD

Curles Plantation 44He388 Feature # 31 ^{a+b}
_{day} dark loose dirt

RECORDED BY Sally Dowd DATES 6-19-86 6-23-86
Begun Completed

TYPE OF FEATURE: trench or pit filled in by clay layer, then dark brown porous soil layer. Both were sterile

DIMENSIONS: see map

DEPTHS: Top 16 mm Bottom 30mm BELOW P2

ASSOCIATED E.U. #'s:

- _____ Description _____
- _____ Description _____
- _____ Description _____
- _____ Description _____
- _____ Description _____
- _____ Description _____
- _____ Description _____
- _____ Description _____
- _____ Description _____
- _____ Description _____
- _____ Description _____
- _____ Description _____
- _____ Description _____

COMMENTS:

EXCAVATION UNIT RECORD

195H
112.5E

Curles Plantation

44He388

E.U. # 1263

RECORDED BY SVD

DATES 6-19-86
BEGUN

6-23-86
COMPLETED

TYPE OF UNIT:

- Test pit (no. _____) (attach to Test Pit Record)
- Square (size _____) (attach to Square Record)
- Trench (no. _____) (attach to Trench Record)
- Feature (no. 31) (attach to Feature Record)
- Post hole (no. _____) (attach to Pier/Post Record)
- Post mold (no. _____) (attach to Pier/Post Record)
- Pier (no. _____) (attach to Pier/Post Record)
- Small find (no. _____) (attach to Small Finds Record)

PROVENIENCE: (skip if feature) Exact Square

(SW corner) _____ N _____ E

✓ DEPTHS: Top 16 mm Bottom 30 mm BELOW PZ

STRATUM _____ LEVEL _____

SOIL DESCRIPTION:

✓ yellow clay fill came out of what appears to be put in dark brown porous soil. Under d.b.p. soil layer of very yellow clay

Both top layer and d.b.p. layer were sterile

EXCAVATED BY: Trowel Shovel Screened

SAMPLES TAKEN:

- Soil (no. _____)
- Constant Volume (no. _____)

COMMENTS:

Attach appropriate level drawings.

F31 atb

195 N

112.5E

195

W ← → E

→ 50

string
ground
clay layer
dark brown loose dirt
bottom

day layer and brown layer
both sterile

stones

stones

string
ground

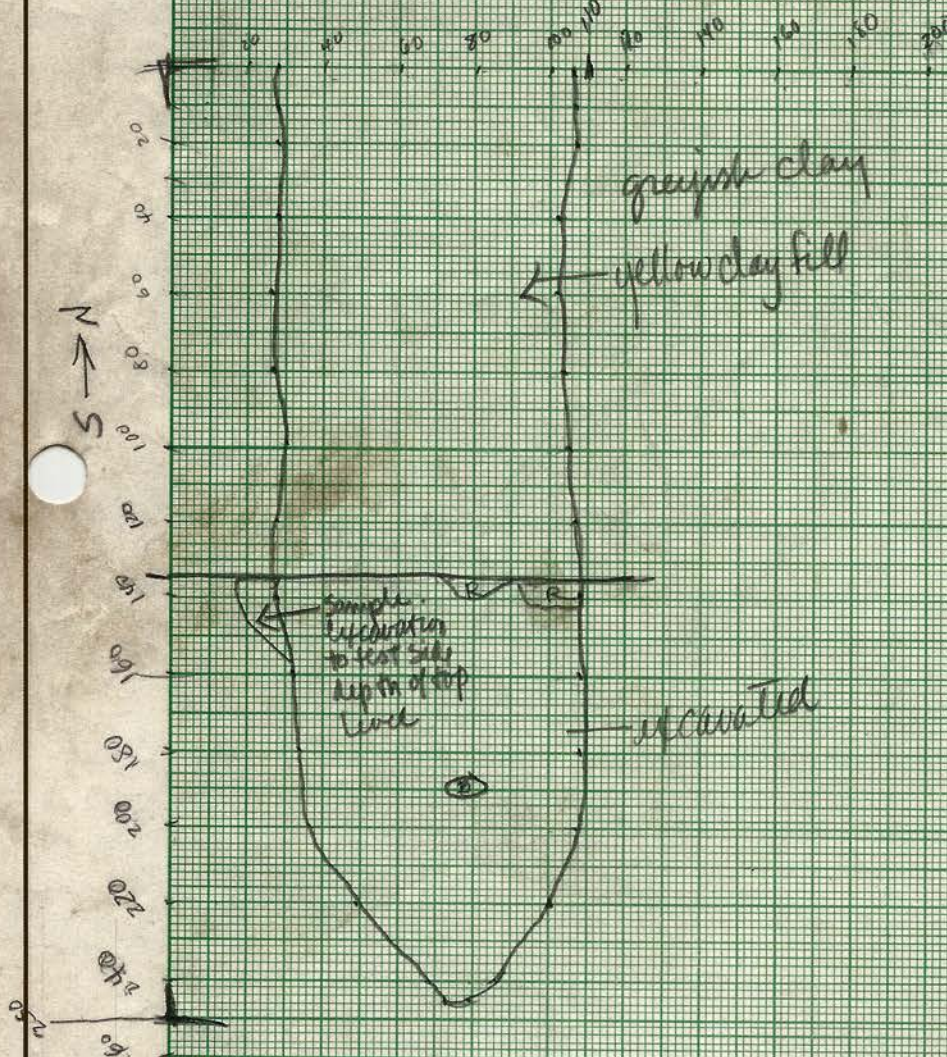
5

N
↑
S

greyish clay
yellow clay fill

sample
excavation
to test side
depth of top
level

excavated



FEATURE RECORD

Curles Plantation

44He388

Feature # 32

RECORDED BY JSB

DATES 6-23-86

Begun

Completed

TYPE OF FEATURE: red clay fill

DIMENSIONS:

DEPTHS: Top 14cm Bottom 27.5cm BELOW P2

ASSOCIATED E.U. #'s:

1234 Description section of trench 5

_____ Description _____

_____ Description _____

_____ Description _____

_____ Description _____

_____ Description _____

_____ Description _____

_____ Description _____

_____ Description _____

_____ Description _____

_____ Description _____

_____ Description _____

COMMENTS: This is one of four linear fills running through trench five

EXCAVATION UNIT RECORD

Curles Plantation

44He388

E.U. # 1265

RECORDED BY JSB

DATES 6-23-86

6-24-86

BEGUN

COMPLETED

TYPE OF UNIT:

Test pit (no. _____) (attach to Test Pit Record)

Square (size _____) (attach to Square Record)

Trench (no. _____) (attach to Trench Record)

Feature (no. 32) (attach to Feature Record)

Post hole (no. _____) (attach to Pier/Post Record)

Post mold (no. _____) (attach to Pier/Post Record)

Pier (no. _____) (attach to Pier/Post Record)

Small find (no. _____) (attach to Small Finds Record)

PROVENIENCE: (skip if feature) Exact Square

(SW corner) _____ N _____ E

DEPTHS: Top 19 cm Bottom 28 cm BELOW P 2

STRATUM _____ LEVEL _____

SOIL DESCRIPTION:

EXCAVATED BY: Trowel Shovel Screened

SAMPLES TAKEN:

Soil (no. _____)

Constant Volume (no. _____)

COMMENTS: *Feature is a long round bottomed trench. Thin lines of Red clay run throughout the profile.*

Attach appropriate level drawings.

IN E01234 N1/2
PROV. 200N 10SE

FEATURE 32
44HC388

BLP

6-24-86 SCALE: 1cm = 5cm

NORTH
PROFILE

