

FEATURE RECORD

Curles Plantation

44He388

Feature # 33

RECORDED BY JSB

DATES 6-23-86
Begun

6-24-86
Completed

TYPE OF FEATURE:

DIMENSIONS:

DEPTHS: Top 1.3cm Bottom 3.7cm BELOW PZ

ASSOCIATED E.U. #'s:

- 1256 Description has section of trench 5 cells full of "stones"
- _____ Description _____
- _____ Description _____
- _____ Description _____
- _____ Description _____
- _____ Description _____
- _____ Description _____
- _____ Description _____
- _____ Description _____
- _____ Description _____
- _____ Description _____
- _____ Description _____
- _____ Description _____
- _____ Description _____
- _____ Description _____

COMMENTS:

EXCAVATION UNIT RECORD

Curles Plantation

44He388

E.U. # 1266

RECORDED BY JSB

DATES 6-23-86

6-24-86

BEGUN

COMPLETED

TYPE OF UNIT:

Test pit (no. _____) (attach to Test Pit Record)

Square (size _____) (attach to Square Record)

Trench (no. _____) (attach to Trench Record)

Feature (no. 33) (attach to Feature Record)

Post hole (no. _____) (attach to Pier/Post Record)

Post mold (no. _____) (attach to Pier/Post Record)

Pier (no. _____) (attach to Pier/Post Record)

Small find (no. _____) (attach to Small Finds Record)

PROVENIENCE: (skip if feature) Exact Square

(SW corner) _____ N _____ E

DEPTHS: Top 13cm Bottom 37cm BELOW PZ

STRATUM _____ LEVEL _____

SOIL DESCRIPTION:

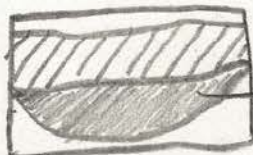
EXCAVATED BY: Trowel Shovel Screened

SAMPLES TAKEN:

Soil (no. _____)

Constant Volume (no. _____)

COMMENTS: This is a real clay lined clay feature running across E of 1256, this fill was deeper than most of the other ones, few objects were found, stone was found inside of it.



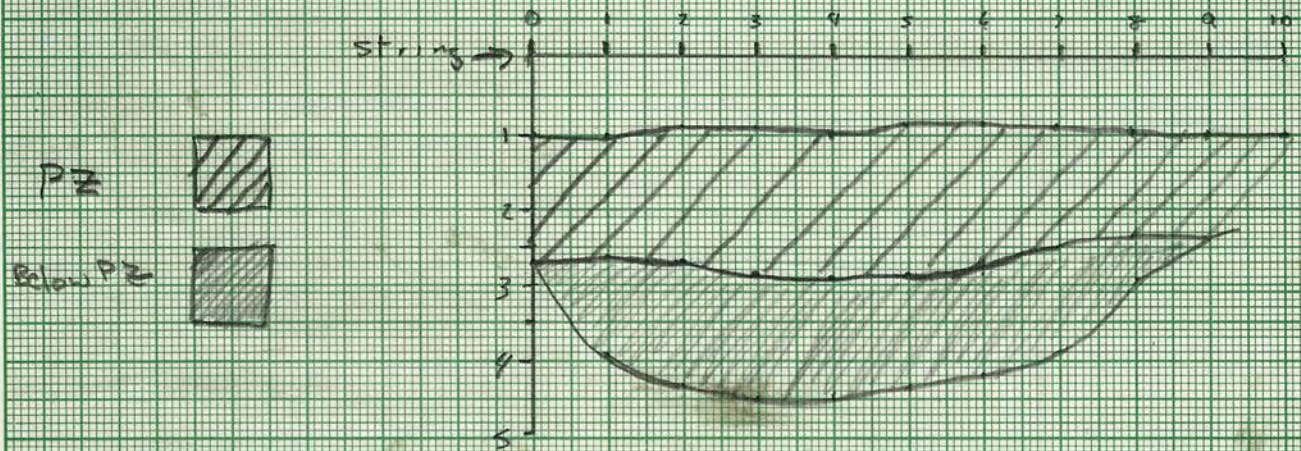
F-33

1256

Attach appropriate level drawings.

N ↑
Profiled E-33
N 1/2 E of Cu II 1256
200 N 107.5 E
6-23-96 JSB

measured down from string
1 Square = 1cm



FEATURE RECORD

Curles Plantation

44He388

Feature # 34

RECORDED BY JSB

DATES 6-23-86
Begun

6-24-86
Completed

TYPE OF FEATURE:

DIMENSIONS:

DEPTHS: Top 17cm Bottom 31cm BELOW PZ

ASSOCIATED E.U. #'s:

1257 Description section of trench 5, collar full of stones

1256 Description " " "

_____ Description _____

_____ Description _____

_____ Description _____

_____ Description _____

_____ Description _____

_____ Description _____

_____ Description _____

_____ Description _____

_____ Description _____

_____ Description _____

COMMENTS:

EXCAVATION UNIT RECORD

Curles Plantation

44He388

E.U. # 1267RECORDED BY J S BDATES 6-23-86 6-24-86
BEGUN COMPLETED

TYPE OF UNIT:

- Test pit (no. _____) (attach to Test Pit Record)
- Square (size _____) (attach to Square Record)
- Trench (no. _____) (attach to Trench Record)
- Feature (no. 34) (attach to Feature Record)
- Post hole (no. _____) (attach to Pier/Post Record)
- Post mold (no. _____) (attach to Pier/Post Record)
- Pier (no. _____) (attach to Pier/Post Record)
- Small find (no. _____) (attach to Small Finds Record)

PROVENIENCE: (skip if feature) _____ Exact _____ Square

(SW corner) _____ N _____ E

DEPTHS: Top 17 cm Bottom 31 cm BELOW PZ

STRATUM _____ LEVEL _____

SOIL DESCRIPTION:

EXCAVATED BY: Trowel _____ Shovel _____ Screened _____

SAMPLES TAKEN:

_____ Soil (no. _____)

_____ Constant Volume (no. _____)

COMMENTS: Feature appears to be a long round bottomed trench.
An irregular line of red clay runs in a meanders through
the feature. B.L.P.

Attach appropriate level drawings.

FEATURE RECORD

Curles Plantation

44He388

Feature # 34

RECORDED BY Bedwell

DATES _____
Begun _____

Completed _____

TYPE OF FEATURE:

*linear red-clay fill between 110 and 112.5 E,
running N-S across Trench 5*

DIMENSIONS:

DEPTHS: Top _____ Bottom _____ BELOW _____

ASSOCIATED E.U. #'s:

- 1267 Description _____
- _____ Description _____
- _____ Description _____
- _____ Description _____
- _____ Description _____
- _____ Description _____
- _____ Description _____
- _____ Description _____
- _____ Description _____
- _____ Description _____
- _____ Description _____
- _____ Description _____
- _____ Description _____
- _____ Description _____

COMMENTS:

N 1/2 of 1257
200N 110E

FEATURE 34 6/24/85 BLP
44He388
EU1267
SCALE: 1cm = 5cm

SOUTH END

BRIGHT RED CLAY

0cm 10 20 30 STRING 50 60 70

PLOUGH ZONE

GREY + YELLOW
CLAY

BROWN FILL

0cm 10 20 30 STRING 50 60 70

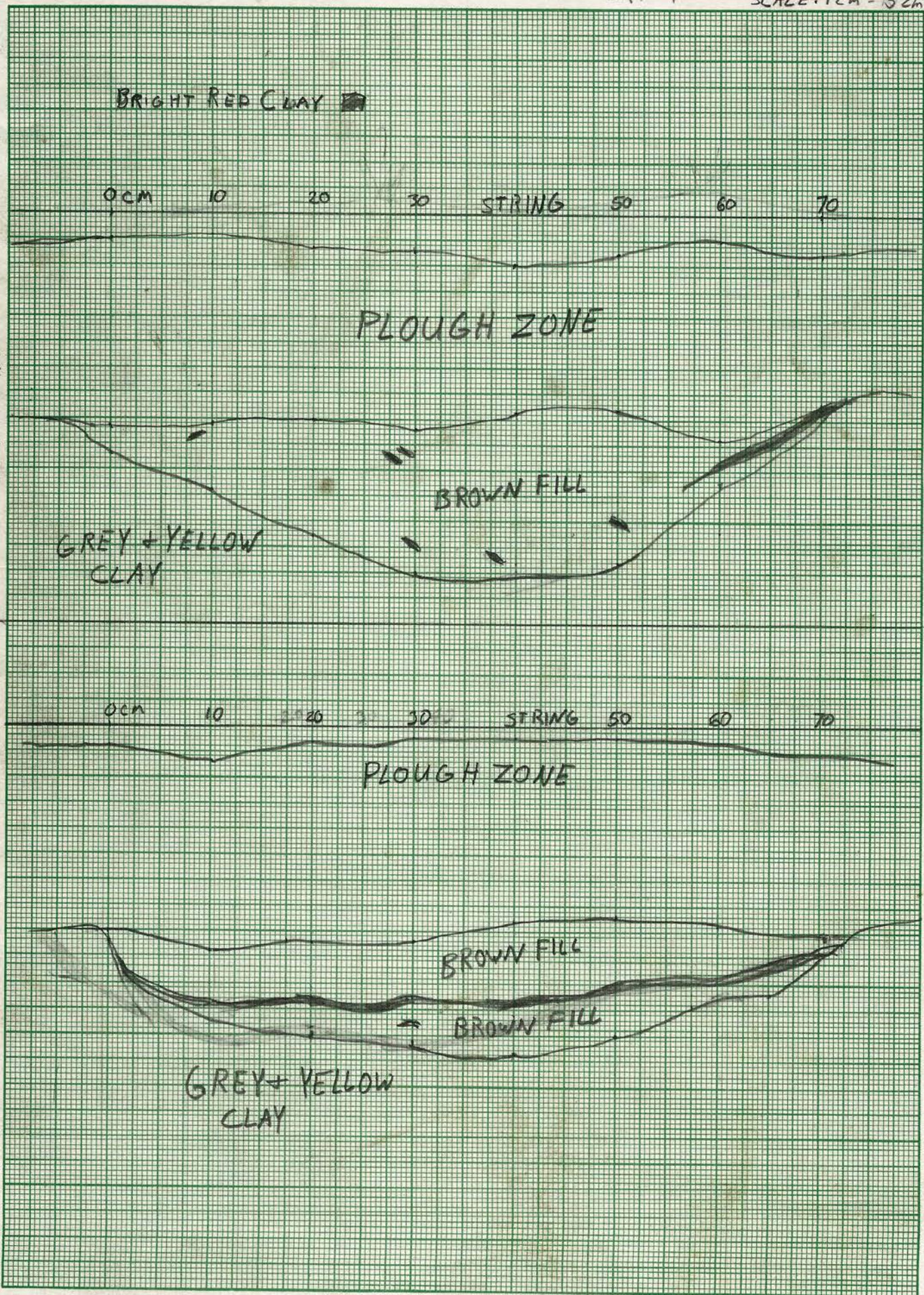
PLOUGH ZONE

NORTH END

BROWN FILL

BROWN FILL

GREY + YELLOW
CLAY



FEATURE RECORD

Curles Plantation

44He388

Feature # 35

RECORDED BY JSB

DATES 6-23-86
Begun

6-24-86
Completed

TYPE OF FEATURE:

DIMENSIONS:

DEPTHS: Top 15cm Bottom 23cm BELOW P2

ASSOCIATED E.U. #'s:

1261 Description N 1/2 of square 200 N 112.5 E

_____ Description _____

_____ Description _____

_____ Description _____

_____ Description _____

_____ Description _____

_____ Description _____

_____ Description _____

_____ Description _____

_____ Description _____

_____ Description _____

_____ Description _____

COMMENTS:

Attach appropriate profile drawings.

FEATURE RECORD

Curles Plantation

44He388

Feature # 35

RECORDED BY Bodwell

DATES _____
Begun _____ Completed _____

TYPE OF FEATURE:

*linear red-clay fill between 112.5 and 115 E,
running N-S across Trench 5*

DIMENSIONS:

DEPTHS: Top _____ Bottom _____ BELOW _____

ASSOCIATED E.U. #'s:

- 1268 Description _____
- _____ Description _____
- _____ Description _____
- _____ Description _____
- _____ Description _____
- _____ Description _____
- _____ Description _____
- _____ Description _____
- _____ Description _____
- _____ Description _____
- _____ Description _____
- _____ Description _____
- _____ Description _____
- _____ Description _____

COMMENTS:

Attach appropriate profile drawings.

EXCAVATION UNIT RECORD

Curles Plantation

44He388

E.U. # 1268

RECORDED BY JSB

DATES 6-23-86 6-24-86
BEGUN COMPLETED

TYPE OF UNIT:

- Test pit (no. _____) (attach to Test Pit Record)
- Square (size _____) (attach to Square Record)
- Trench (no. _____) (attach to Trench Record)
- Feature (no. 35) (attach to Feature Record)
- Post hole (no. _____) (attach to Pier/Post Record)
- Post mold (no. _____) (attach to Pier/Post Record)
- Pier (no. _____) (attach to Pier/Post Record)
- Small find (no. _____) (attach to Small Finds Record)

PROVENIENCE: (skip if feature) _____ Exact _____ Square
(SW corner) _____ N _____ E

DEPTHS: Top 15cm Bottom 23 BELOW P2

STRATUM _____ LEVEL _____

SOIL DESCRIPTION:

EXCAVATED BY: Trowel _____ Shovel _____ Screened

SAMPLES TAKEN:

- Soil (no. _____)
- Constant Volume (no. _____)

COMMENTS: *linear red clay fill not many artifacts
have no idea of what it is.*

Attach appropriate level drawings.



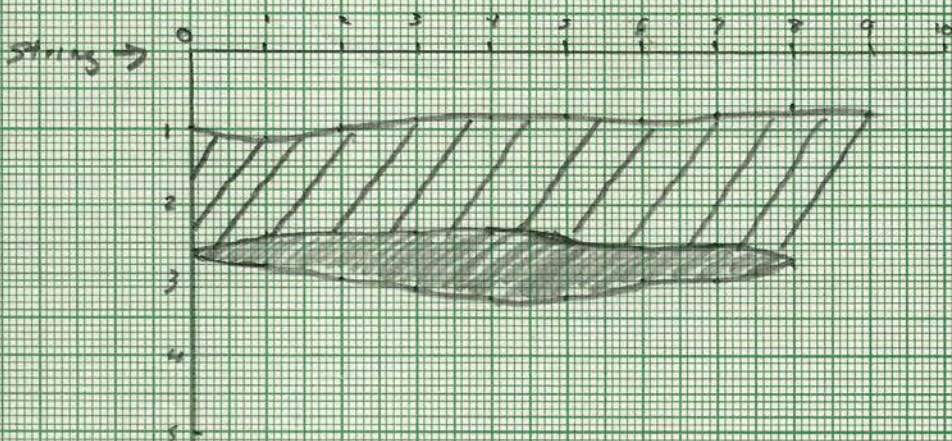
Profile of F-35
N $\frac{1}{2}$ of ED # 1261
200 W 112.5 E
JSB 6-24-86

measured down from string
1 square = 1cm

PZ



Bottom



FEATURE RECORD

Curles Plantation

44He388

Feature # 36

RECORDED BY Mower & Bowen

DATES 6/23/86 6/24/86
 Begun Completed

TYPE OF FEATURE: small rectangular hole filled w/ cinders. Found underlying F-28 & cutting F-5

DIMENSIONS:

DEPTHS: Top 0 Bottom 53 cm. # BELOW P2

ASSOCIATED E.U. #'s:

<u>P269</u>	Description	<u>Fill</u>
_____	Description	_____
_____	Description	_____
_____	Description	_____
_____	Description	_____
_____	Description	_____
_____	Description	_____
_____	Description	_____
_____	Description	_____
_____	Description	_____
_____	Description	_____
_____	Description	_____
_____	Description	_____
_____	Description	_____

COMMENTS:

The hole began with a wide ~~and~~ oval surface and angled sharply to a circular bottom. Fill consisted almost entirely of dark brown soil full of cinder, coal and coal shale. Some bricks ^{of white} are lodged in the walls along with mortar; west wall indicates continuation of a wall (brick). Possibly an anvil base - there was no soil change to indicate a post hole. Found cutting F-5.

Attach appropriate profile drawings.

EXCAVATION UNIT RECORD

Curles Plantation

44He388

E.U. # 1269

RECORDED BY Janice Bowen

DATES 6/23/86
BEGUN

6/24/86
COMPLETED

TYPE OF UNIT:

- Test pit (no. _____) (attach to Test Pit Record)
- Square (size _____) (attach to Square Record)
- Trench (no. _____) (attach to Trench Record)
- Feature (no. 36) (attach to Feature Record)
- Post hole (no. _____) (attach to Pier/Post Record)
- Post mold (no. _____) (attach to Pier/Post Record)
- Pier (no. _____) (attach to Pier/Post Record)
- Small find (no. _____) (attach to Small Finds Record)

PROVENIENCE: (skip if feature) Exact Square

(SW corner) 190 N 112.5 E

DEPTHS: Top 0 approx. depth Bottom 53 cm. ^{deep} BELOW P2

STRATUM _____ LEVEL _____

SOIL DESCRIPTION:

EXCAVATED BY: Trowel Shovel Screened

SAMPLES TAKEN:

Soil (no. _____)

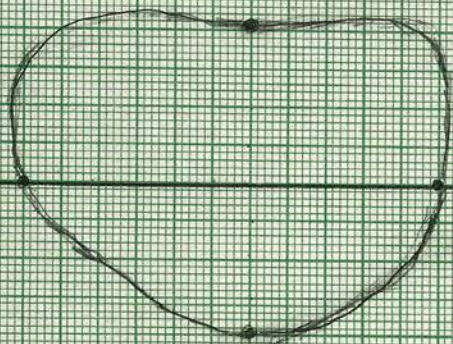
Constant Volume (no. _____)

COMMENTS: Fill
Found in 90 N 115 E, SW corner. Nearly identical to F37
No artifacts found in fill.

Attach appropriate level drawings.

N ←

PLAN



44 He 388

Feature # 36

Plan & Profile

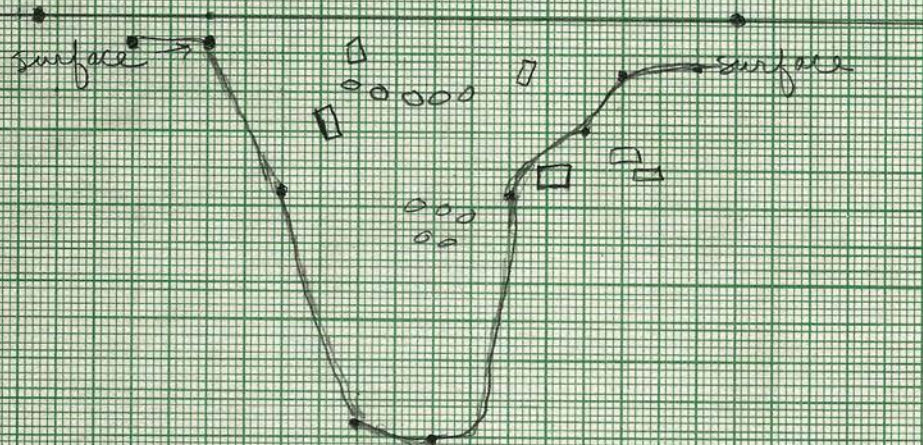
6-24-86 JCB

1cm = 10cm JPM

string

• 190 N
1125 E

PROFILE



string

□ brick
○ mortar spots

FEATURE RECORD

[Handwritten signature]

Curles Plantation

44He388

Feature # 37

RECORDED BY J.P. Maher

DATES 6-23-86
Begun

6-23-86
Completed

TYPE OF FEATURE: small rectangular hole filled with coal & cinders

DIMENSIONS: 60 CM DEEP, 51 X 89 CM TOP

DEPTHS: Top 310 X 29 Bottom 60 cm BELOW BOTTOM OF P2

ASSOCIATED E.U. #'s:

- 1270 Description fill
- 1258 Description OVERLIES PART OF HOLE.
- _____ Description _____
- _____ Description _____
- _____ Description _____
- _____ Description _____
- _____ Description _____
- _____ Description _____
- _____ Description _____
- _____ Description _____
- _____ Description _____
- _____ Description _____
- _____ Description _____
- _____ Description _____

COMMENTS: Some nails, (possibly one bolt) a piece of Sweeney ware (intruding into top of hole); two pieces of brick + one large piece of coal shale (about grapefruit size) along with smaller pieces of coal shale, coke + coal came out of this hole. Speculation is this was a base hole for an anvil + not a post hole per se.

Attach appropriate profile drawings.

EXCAVATION UNIT RECORD

Curles Plantation

44He388

E.U. # 1270

RECORDED BY JPM

DATES 6-23-86
BEGUN

6-23-86
COMPLETED

TYPE OF UNIT:

Test pit (no. _____) (attach to Test Pit Record)

Square (size _____) (attach to Square Record)

Trench (no. _____) (attach to Trench Record)

Feature (no. 37) (attach to Feature Record)

Post hole (no. _____) (attach to Pier/Post Record)

Post mold (no. _____) (attach to Pier/Post Record)

Pier (no. _____) (attach to Pier/Post Record)

Small find (no. _____) (attach to Small Finds Record)

PROVENIENCE: (skip if feature) Exact Square

(SW corner) _____ N _____ E

DEPTHS: Top _____ Bottom _____ BELOW _____

STRATUM _____ LEVEL _____

SOIL DESCRIPTION: BLACK TYPE OF SOIL - A LOT OF COAL + COKE PLUS
SOME COAL SHALE

EXCAVATED BY: Trowel Shovel Screened

SAMPLES TAKEN:

Soil (no. _____)

Constant Volume (no. _____)

COMMENTS:

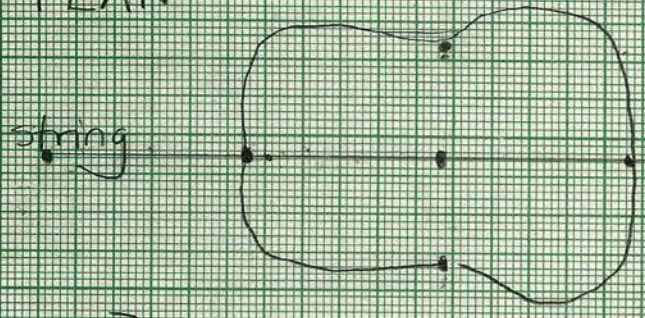
Attach appropriate level drawings.

41 HE 388

FEATURE 37
6-24-86
JPM + JCB
1cm = 10cm

N ↑

PLAN

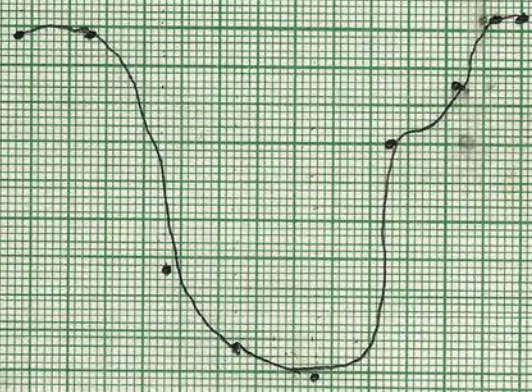


PLAN

PROFILE



SURFACE



SURFACE

(BELOW PR)

1902
1105

FEATURE RECORD

Curles Plantation

44He388

Feature # F-41

RECORDED BY J.P. MAHER

DATES 6-27-86
Begun

* 7-18-86
Completed

TYPE OF FEATURE: S-3 slope wash in basement - dark grey

DIMENSIONS:

DEPTHS: Top _____ Bottom _____ BELOW _____

ASSOCIATED E.U. #'s:

1291 Description TRENCH 6

1292 Description E END TR. 6 - DEPTH c. 57 cm

1293 Description W. END " " + EVERYTHING BELOW 1292

1288 Description DESTRUCTION LEVEL

1286 Description S.W. QUARTER BASEMENT, GREY SLOPE FILL

1281 Description NE " " " "

_____ Description _____

_____ Description _____

_____ Description _____

_____ Description _____

_____ Description _____

_____ Description _____

COMMENTS:

UPPER LEVEL OF F41 WAS PROBABLY MIXED WITH F41. ~~F41~~ F41 PRODUCED THE TYPE OF ARTIFACTS WE EXPECTED I.E. JUST ABOUT EVERYTHING IMAGINABLE, MOSTLY LATER TYPE OF ARTIFACTS.

Attach appropriate profile drawings.

EXCAVATION UNIT RECORD

Curles Plantation

44He388

E.U. # 1281

RECORDED BY J. P MAHER

DATES 6-27-86
BEGUN

7/18/86
COMPLETED

TYPE OF UNIT:

- Test pit (no. _____) (attach to Test Pit Record)
- Square (size _____) (attach to Square Record)
- Trench (no. _____) (attach to Trench Record)
- Feature (no. 41) (attach to Feature Record)
- Post hole (no. _____) (attach to Pier/Post Record)
- Post mold (no. _____) (attach to Pier/Post Record)
- Pier (no. _____) (attach to Pier/Post Record)
- Small find (no. _____) (attach to Small Finds Record)

PROVENIENCE: (skip if feature) Exact Square

(SW corner) _____ N _____ E

DEPTHS: Top _____ Bottom _____ BELOW _____

STRATUM _____ LEVEL _____

SOIL DESCRIPTION:

EXCAVATED BY: Trowel Shovel Screened

SAMPLES TAKEN:

Soil (no. _____)

Constant Volume (no. _____)

COMMENTS:

*This was the grey slope fill in N.E QUAD
of cellar. It is quite possible that some of the artifacts
bigged as 1281 came in fact from the clay cap +
the top of the destruction level.*

Attach appropriate level drawings.

FEATURE RECORD

Curles Plantation

44He388

Feature # 42

RECORDED BY

Chava Heck

DATES

6/17/86
Begun

7/3/86
Completed

TYPE OF FEATURE:

DIMENSIONS:

DEPTHS: Top

0

Bottom

45 cm

BELOW

plantation

ASSOCIATED E.U. #'s:

- _____ Description _____
- _____ Description _____
- _____ Description _____
- _____ Description _____
- _____ Description _____
- _____ Description _____
- _____ Description _____
- _____ Description _____
- _____ Description _____
- _____ Description _____
- _____ Description _____
- _____ Description _____
- _____ Description _____
- _____ Description _____

COMMENTS:

No distinction between post hole / mold (visible)

Attach appropriate profile drawings.

EXCAVATION UNIT RECORD

Curles Plantation

44He388

E.U. # 1282

RECORDED BY Chen

DATES

6/27/86
BEGUN

7/3/86
COMPLETED

TYPE OF UNIT:

- Test pit (no. _____) (attach to Test Pit Record)
- Square (size _____) (attach to Square Record)
- Trench (no. _____) (attach to Trench Record)
- Feature (no. _____) (attach to Feature Record)
- Post hole (no. _____) (attach to Pier/Post Record)
- Post mold (no. _____) (attach to Pier/Post Record)
- Pier (no. _____) (attach to Pier/Post Record)
- Small find (no. _____) (attach to Small Finds Record)

PROVENIENCE: (skip if feature) Exact Square

(SW corner) _____ N _____ E

DEPTHS: Top 0 Bottom 45cm BELOW stone

STRATUM _____ LEVEL _____

SOIL DESCRIPTION: Red dirt w/ lots of coal, cinders, coal shale

EXCAVATED BY: Trowel Shovel Screened

SAMPLES TAKEN:

- Soil (no. _____)
- Constant Volume (no. _____)

COMMENTS:

Huge hunk o' coal shale in bottom western half of post hole
- Post hole middle undercut at 1/2 inches up from bottom + below

Attach appropriate level drawings.

PLAN

N ←

44He388
Feature 42
Plan + profile
7/13/86
C. H.
1cm = 10cm

