

FEATURE RECORD

Curles Plantation

44He388

Feature #

46

RECORDED BY

Carri Ganz

DATES

7/8/87

Begun

Completed

TYPE OF FEATURE:

Probable circular pit in SW corner of 160N 170E
-Trench dug 1m through W. part of square

DIMENSIONS:

DEPTHS: Top

Bottom

BELOW

ASSOCIATED E.U. #'s:

2043

Description

Quadrant ^{F46} N160E170 - S.W. corner

2035

Description

Plow Zone - screened S.W. quadrant

Description

Description

Description

Description

Description

Description

Description

Description

Description

Description

COMMENTS:

large numbers of tiles and nails (saved sample of HLE) both roofing tile and paving
dark layer on top, ash layer separating
this and brick, tile and mortar layer
another ash layer with burned wood and
shell within
another brick and tile layer
wall towards south of trench - possible kitchen
with basement
large rock next to brick wall sticking out of West wall

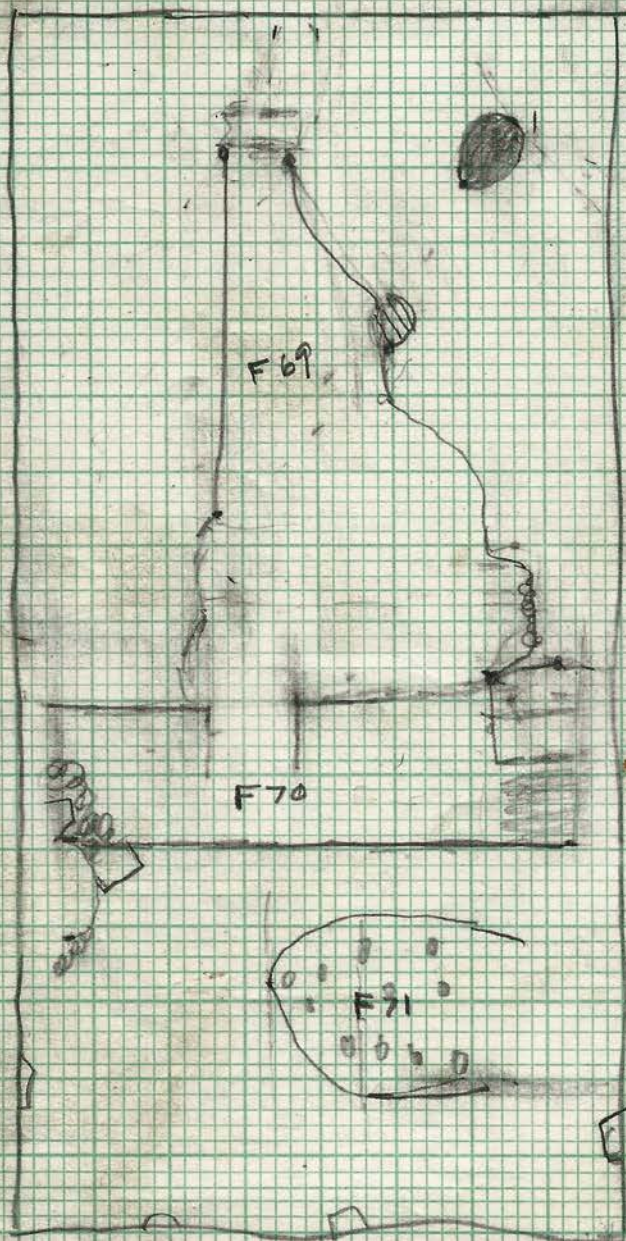
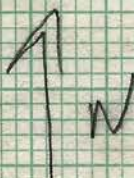
Attach appropriate profile drawings.

F46 T87A EUT#2043

1cm = 125 cm
in square
160 N 170 E

Key

- - rodent burrow
- ⊙ - auger hole
- U - big rock out of wall
- ≡ - wall
- ⊗ - rubble
- ⌈ - brick
- ⌋ - robber's trench
- ⌋ - builder's trench
- ⊙ - gravel filled feature
- - tile sticking out of wall



24
23
22
21
20
19
18
17
16
15
14
13
12
11
10
9
8
7
6
5
4
3
2
1

1 2 3 4 5 6 7 8 9 10 11 12 13 14 15 16 17 18

FEATURE RECORD

Curles Plantation

44He388

Feature #

47

RECORDED BY

B. Hyde

DATES

7/15/87
Begun

7-20-87
Completed

TYPE OF FEATURE:

Possible Posthole

DIMENSIONS:

DEPTHS: Top

Bottom PZ

Bottom

BELOW

ASSOCIATED E.U. #'s:

2053

Description

Fill

Description

Description

Description

Description

Description

Description

Description

Description

Description

Description

Description

COMMENTS:

Post mold & hole - few artifacts - 2 pieces of whiteware

Post hole extends 700 mm from line to base

Center of post hole is 1280mm west / 1460mm E/

585 mm from EW provenience line

Attach appropriate profile drawings.

EXCAVATION UNIT RECORD

Curles Plantation

44He388

E.U. # 2053

RECORDED BY B. Hyde

DATES 7/15/87
BEGUN

7-20-87
COMPLETED

TYPE OF UNIT:

- Test pit (no. _____) (attach to Test Pit Record)
- Square (size _____) (attach to Square Record)
- Trench (no. _____) (attach to Trench Record)
- Feature (no. 47) (attach to Feature Record)
- Post hole (no. _____) (attach to Pier/Post Record)
- Post mold (no. _____) (attach to Pier/Post Record)
- Pier (no. _____) (attach to Pier/Post Record)
- Small find (no. _____) (attach to Small Finds Record)

PROVENIENCE: (skip if feature) Exact Square

(SW corner) _____ N _____ E

DEPTHS: Top _____ Bottom _____ BELOW _____

STRATUM _____ LEVEL _____

SOIL DESCRIPTION:

EXCAVATED BY: Trowel Shovel Screened

SAMPLES TAKEN:

Soil (no. _____)

Constant Volume (no. _____)

COMMENTS: Is a post hole & mold - Found approx 10 parts of brick in feature 47. Soil soft - easy to dig mapped

Attach appropriate level drawings.


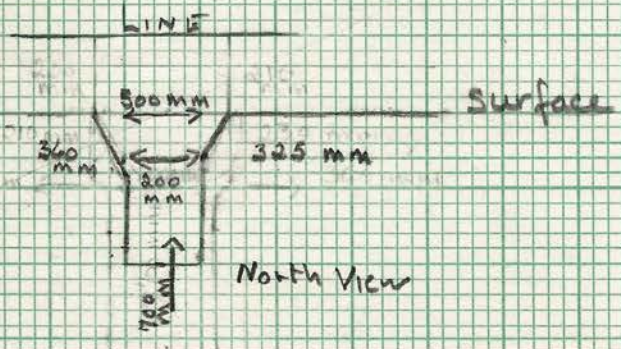
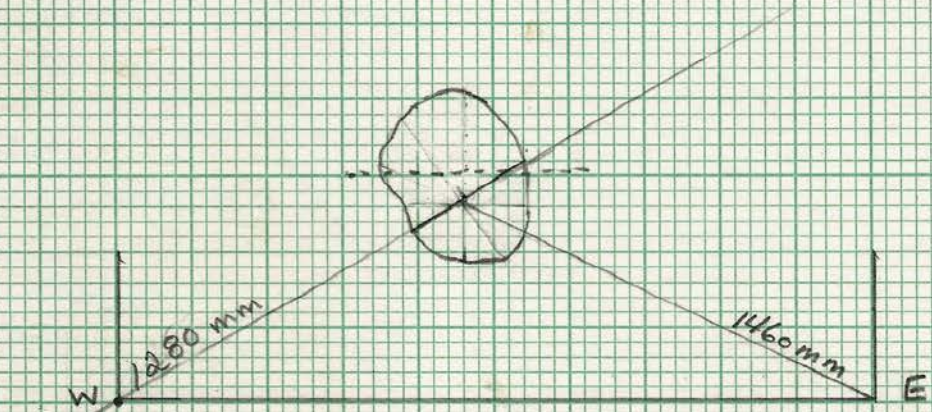
24
23
22
21
20
19
18
17
16
15
14
13
12
11
10
9
8
7
6
5
4
3
2
1

Feature 47
Provenience 165 N 170 E
Barbara Hyde
19 July 87

Scale - 1c = 250cc

Post Mold
500 mm wide
GN-S
Post hole
200 mm wide
GN-E
wide 300 mm
deep 100 mm

165 N
170 E



profile of post mold

1 2 3 4 5 6 7 8 9 10 11 12 13 14 15 16 17 18

Handwritten notes and scribbles at the bottom right of the page.

FEATURE RECORD

Curles Plantation

44He388

Feature # 48

RECORDED BY F. PICHEL

DATES 7/16/87 20 July 87
Begun Completed

TYPE OF FEATURE: Rectangular stain, possibly corner of filled cellar in kitchen,

DIMENSIONS:

DEPTHS: Top _____ Bottom _____ BELOW _____

ASSOCIATED E.U. #'s:

<u>2019</u>	Description	<u>sw qd screened (170N/165E)</u>
<u>2020</u>	Description	<u>not screened SE, NE, NW (170N/165E)</u>
<u>2058</u>	Description	<u>not screened SE corner</u>
_____	Description	_____
_____	Description	_____
_____	Description	_____
_____	Description	_____
_____	Description	_____
_____	Description	_____
_____	Description	_____
_____	Description	_____
_____	Description	_____
_____	Description	_____

COMMENTS:

Rectangular stain, filled w loose bricks. possible root cellar or basement of kitchen

EXCAVATION UNIT RECORD

Curles Plantation

44He388

E.U. # 2058

RECORDED BY FPICHEL

DATES 7/16/87 20 July 87
BEGUN COMPLETED

TYPE OF UNIT:

- Test pit (no. _____) (attach to Test Pit Record)
- Square (size _____) (attach to Square Record)
- Trench (no. _____) (attach to Trench Record)
- Feature (no. 48) (attach to Feature Record)
- Post hole (no. _____) (attach to Pier/Post Record)
- Post mold (no. _____) (attach to Pier/Post Record)
- Pier (no. _____) (attach to Pier/Post Record)
- Small find (no. _____) (attach to Small Finds Record)

PROVENIENCE: (skip if feature) Exact Square

(SW corner) _____ N _____ E

DEPTHS: Top _____ Bottom _____ BELOW _____

STRATUM _____ LEVEL _____

SOIL DESCRIPTION:

EXCAVATED BY: Trowel Shovel Screened NO

SAMPLES TAKEN:

Soil (no. _____)

Constant Volume (no. _____)

COMMENTS:

Fill of F 48 in 170 N 165 E. This is first exploration of this feature (possible cellar) and may contain sub-A2 strata.

Attach appropriate level drawings.

FEATURE RECORD

Curles Plantation

44He388

Feature # 49

RECORDED BY Shelly Drummond

DATES

7/20/87
Begun

7/27/87
Completed

TYPE OF FEATURE:

DIMENSIONS:

DEPTHS: Top _____ Bottom _____ BELOW _____

ASSOCIATED E.U. #'s:

<u>2065</u>	Description	<u>Feature fill in 170N 170E</u>
_____	Description	_____
_____	Description	_____
_____	Description	_____
_____	Description	_____
_____	Description	_____
_____	Description	_____
_____	Description	_____
_____	Description	_____
_____	Description	_____
_____	Description	_____
_____	Description	_____
_____	Description	_____
_____	Description	_____
_____	Description	_____

COMMENTS:

Top of feature was cut by PZ
 DIRT WAS DARK AND ORGANIC THE PIT WAS 17 CM BELOW
 P.Z. AT CENTER DEPTH AND SHALLOWED TOWARDS THE EDGE, IT
 WAS FILLED WITH RUBBLE ^{BRICK & MORTAR} METAL WITH EXCEPTION OF A
 FEW SHARDS OF SALT GLAZED STONEWARE. LARGE METAL
 STRIPS, WIRE, NAILS, BUCKLES, A DECORATIVE SPIKE W/
 LEATHER PROBABLY FROM A SADDLE, A TABLE KNIFE, A BRASS
 HINGE, A CHAIN AND OTHER UNIDENTIFIED METAL OBJECTS

MAP ATTACHED
 Attach appropriate profile drawings.

EXCAVATION UNIT RECORD

Curles Plantation

44He388

E.U. #

2065RECORDED BY Shelley Drummond

DATES

7/20/877/29/87

BEGUN

COMPLETED

TYPE OF UNIT:

- Test pit (no. _____) (attach to Test Pit Record)
- Square (size _____) (attach to Square Record)
- Trench (no. _____) (attach to Trench Record)
- Feature (no. 49) (attach to Feature Record)
- Post hole (no. _____) (attach to Pier/Post Record)
- Post mold (no. _____) (attach to Pier/Post Record)
- Pier (no. _____) (attach to Pier/Post Record)
- Small find (no. _____) (attach to Small Finds Record)

PROVENIENCE: (skip if feature) Exact Square

(SW corner)

170

N

170

E

DEPTHS: Top _____ Bottom _____ BELOW _____

STRATUM _____ LEVEL _____

SOIL DESCRIPTION: DARK, LOAMY,EXCAVATED BY: Trowel Shovel Screened

SAMPLES TAKEN:

 Soil (no. _____) Constant Volume (no. _____)

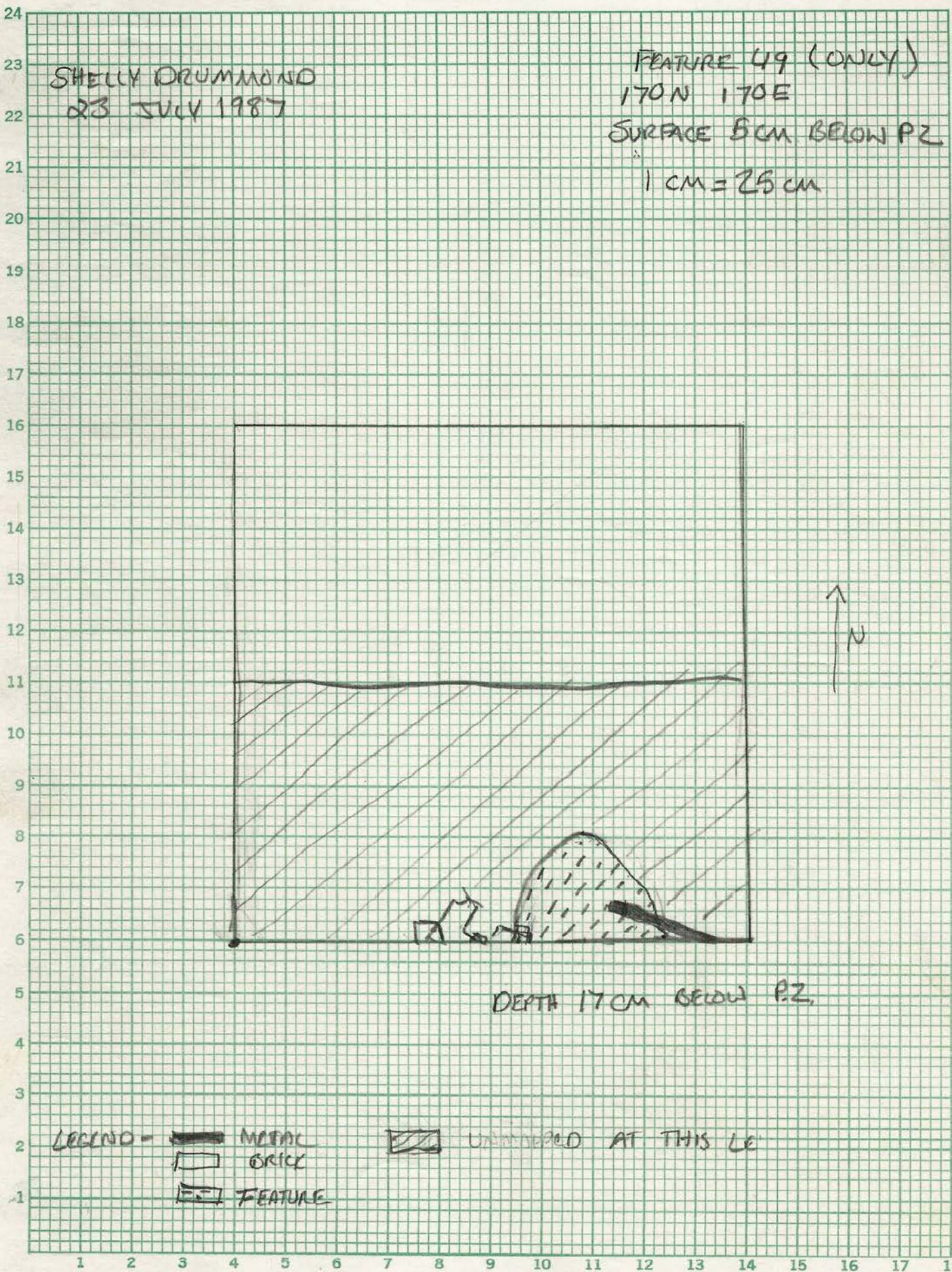
COMMENTS:

Feature 49 fill in 170N/170E, taken out as unit without differentiated stratigraphy. This unit begins 5cm below Pz, but feature was cut by Pz.

Attach appropriate level drawings.

SHELLY DRUMMOND
23 JULY 1987

FEATURE 49 (ONLY)
170 N 170 E
SURFACE 5 CM BELOW PZ
1 CM = 25 CM



DEPTH 170 CM BELOW P.Z.

LEGEND - METAL UNIMPROVED AT THIS LEVEL
 BRICK
 FEATURE

FEATURE RECORD

Curles Plantation

44He388

Feature # 50

RECORDED BY Bhyde

DATES _____

Begun _____

Completed _____

TYPE OF FEATURE: Possible robbers trench of East wall of kitchen

DIMENSIONS:

DEPTHS: Top _____ Bottom _____ BELOW _____

ASSOCIATED E.U. #'s: 2041 - 2042

<u>2041</u>	Description	<u>sw qd screened (170N 152.5E)</u>
<u>2042</u>	Description	<u>not screened SE, NE, NW (170N 152.5E)</u>
_____	Description	_____
_____	Description	_____
_____	Description	_____
_____	Description	_____
_____	Description	_____
_____	Description	_____
_____	Description	_____
_____	Description	_____
_____	Description	_____
_____	Description	_____
_____	Description	_____
_____	Description	_____

COMMENTS:

Rubbel of brick pieces and mortar running across N-S. Also bits of plaster. Concentration of brick along SE corner. Believe this feature to be part of a robbers trench of East wall of kitchen

Pre 170N 152.5 E



GN
↑

Attach appropriate profile drawings.

FEATURE RECORD

Curles Plantation

44He388

Feature # 51

RECORDED BY Blyde

DATES _____

TYPE OF FEATURE: Robbers trench -

Begun _____

Completed _____

DIMENSIONS:

DEPTHS: Top _____ Bottom _____ BELOW _____

ASSOCIATED E.U. #'s: 2047-2048

2047 Description sw qd screened (170N 155E)

2048 Description not screened SE-NE-NW (170N 155E)

_____ Description _____

_____ Description _____

_____ Description _____

_____ Description _____

_____ Description _____

_____ Description _____

_____ Description _____

_____ Description _____

_____ Description _____


_____ Description _____

COMMENTS:

Possible Robbers trench of Kitchen North wall - Concentration of brick, mortar & plaster along N side and turning south along west side of sq.

Preu 170N 155E

GN
↑



Attach appropriate profile drawings.

FEATURE RECORD

Curles Plantation

44He388

Feature # 52

RECORDED BY Bhyde DATES Begun Completed

TYPE OF FEATURE: Robbers trench - North wall of Kitchen
Passes thru 3 provinces

DIMENSIONS:

DEPTHS: Top _____ Bottom _____ BELOW _____

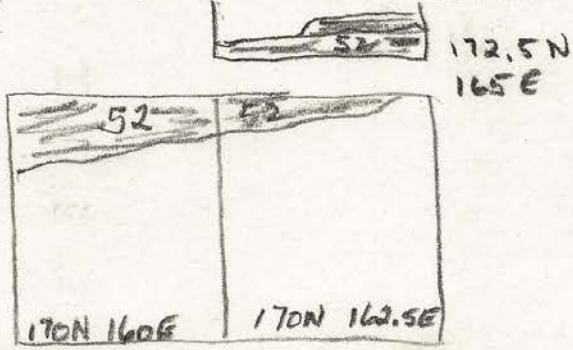
ASSOCIATED E.U. #'s: 2009-2010 & 2045-2046 2062/2063

E.U. #	Description	Coordinates
<u>2009</u>	<u>swgd screened</u>	<u>(170N 160E)</u>
<u>2010</u>	<u>not screened SE, NE, NW</u>	<u>(170N 160E)</u>
<u>2045</u>	<u>swgd screened</u>	<u>(170N 162.5E)</u>
<u>2046</u>	<u>not screened SE, NE, NW</u>	<u>(170N 162.5E)</u>
<u>2062</u>	<u>swgd screened</u>	<u>(172.5N 165E)</u>
<u>2063</u>	<u>not screened SE, NE, NW</u>	<u>(172.5N - 165E)</u>
_____	Description _____	_____
_____	Description _____	_____
_____	Description _____	_____
_____	Description _____	_____
_____	Description _____	_____
_____	Description _____	_____

COMMENTS: North wall of Kitchen in three provinces 170N/160E - 170N/162.5E & 172.5/165E - Remains of cedar board laying on top of mortar, brick and cobbles. Trench begins to fade at NE corner of province 170N/162.5E

170N/160E
170N/162.5E
172.5N
165E

GN
 ↑



Attach appropriate profile drawings.

FEATURE RECORD

Curles Plantation

44He388

Feature # 53

RECORDED BY Blyde DATES _____

Begun _____ Completed _____

TYPE OF FEATURE: Possible chimney foundation

DIMENSIONS:

DEPTHS: Top _____ Bottom _____ BELOW _____

ASSOCIATED E.U. #'s: 2045-46

2045 Description sw qd screened (170N 162.5E)

2046 Description not screened - NE-NW-SE (170N 162.5E)

_____ Description _____

_____ Description _____

_____ Description _____

_____ Description _____

_____ Description _____

_____ Description _____

_____ Description _____

_____ Description _____

_____ Description _____


_____ Description _____

COMMENTS:

170N
162.5E

Along EW wall is concentrated deposits of brick - cross wace of kitchen - continues in to place
prevence 165N 162.5E

GN
↑



Attach appropriate profile drawings.

FEATURE RECORD

Curles Plantation

44He388

Feature # 54

RECORDED BY Bhyde DATES _____
Begun _____ Completed _____

TYPE OF FEATURE: Cobbles - possible flooring of kitchen
Continues into 2013/14 provenience 165N 160E

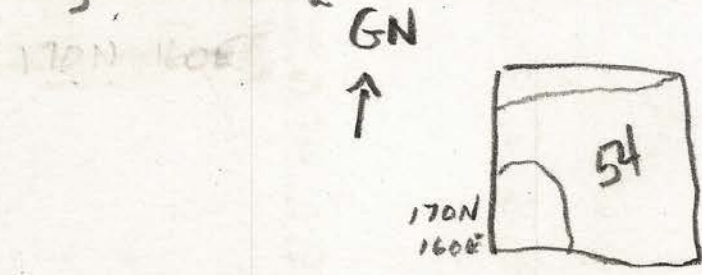
DIMENSIONS:

DEPTHS: Top _____ Bottom _____ BELOW _____

ASSOCIATED E.U. #'s: 2009/10

<u>2009</u>	Description	<u>sw qd screened (170N 160E)</u>
<u>2010</u>	Description	<u>not screened SE-NE-NW (170N 160E)</u>
<u>2013</u>	Description	<u>sw qd screened (165N 160E)</u>
<u>2014</u>	Description	<u>not screened SW,NW,NE (165N 165E)</u>
_____	Description	_____
_____	Description	_____
_____	Description	_____
_____	Description	_____
_____	Description	_____
_____	Description	_____
_____	Description	_____
_____	Description	_____
_____	Description	_____

COMMENTS: Possible floor of kitchen - filled w/ sm & med size cobbles extending from robbers trench (F 52) half way across sq. Continues into provenience 165N 160E



Attach appropriate profile drawings.

