

FEATURE RECORD

Curles Plantation

44He388

Feature # 75

RECORDED BY Blyde

DATES _____
Begun _____ Completed _____

TYPE OF FEATURE: post hole

DIMENSIONS:

DEPTHS: Top _____ Bottom _____ BELOW _____

ASSOCIATED E.U. #'s:

2039 Description sw gd screened (165 N 175 E)

2040 Description not screened SE, NE, NW (165 N 175 E)

_____ Description _____

_____ Description _____

_____ Description _____

_____ Description _____

_____ Description _____

_____ Description _____

_____ Description _____

_____ Description _____

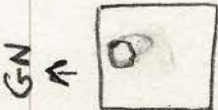
_____ Description _____

_____ Description _____

COMMENTS:

145 N 175 E

Post hole - sm stone at NE edge -



Attach appropriate profile drawings.

FEATURE RECORD

Curles Plantation

44He388

Feature # 76

RECORDED BY Bhyde

DATES _____

Begun _____ Completed _____

TYPE OF FEATURE: post hole - bricks around it

DIMENSIONS:

DEPTHS: Top _____ Bottom _____ BELOW _____

ASSOCIATED E.U. #'s:

2039 Description sw gd screened (165 N 175 E)

2040 Description not screened SE, NE, NW (165 N 175 E)

_____ Description _____

_____ Description _____

_____ Description _____

_____ Description _____

_____ Description _____

_____ Description _____

_____ Description _____

_____ Description _____

_____ Description _____

_____ Description _____

COMMENTS:

Large post hole with brick, darker soil
Very clear to see



FEATURE RECORD

Curles Plantation

44He388

Feature # 77

RECORDED BY Blyden DATES _____

Begun _____ Completed _____

TYPE OF FEATURE: Small Depression - possible earlier post hole

DIMENSIONS:

DEPTHS: Top _____ Bottom _____ BELOW _____

ASSOCIATED E.U. #'s:

2039 Description sw gd screened (165 N 175 E)

2040 Description not screened SE, NE, NW (165 N 175 E)

_____ Description _____

_____ Description _____

_____ Description _____

_____ Description _____

_____ Description _____

_____ Description _____

_____ Description _____

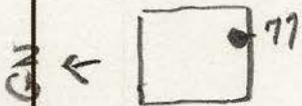
_____ Description _____

_____ Description _____

_____ Description _____

COMMENTS:

Sm depression, circular - possible early (prehistoric) post hole



Attach appropriate profile drawings.

FEATURE RECORD

Curles Plantation

44He388

Feature # 78

RECORDED BY Bhyde

DATES _____ Begun _____ Completed _____

TYPE OF FEATURE: Part of post hole

DIMENSIONS:

DEPTHS: Top _____ Bottom _____ BELOW _____

ASSOCIATED E.U. #'s:

2039 Description sw qd screened (165 N 175 E)

2040 Description not screened SE, NE, NW (165 N 175 E)

_____ Description _____

_____ Description _____

_____ Description _____

_____ Description _____

_____ Description _____

_____ Description _____

_____ Description _____


_____ Description _____

_____ Description _____

_____ Description _____

COMMENTS:

Located in SE corner of sq - 1/2 uncovered
looks like sm post hole



Attach appropriate profile drawings.

FEATURE RECORD

Curles Plantation

44He388

Feature # 79

RECORDED BY Blyde

DATES _____
Begun _____ Completed _____

TYPE OF FEATURE: Post hole - hard to see complete outline - small

DIMENSIONS:

DEPTHS: Top _____ Bottom _____ BELOW _____

ASSOCIATED E.U. #'s:

2039 Description sw gd screened (165 N 175 E)

2040 Description not screened SE, NE, NW (165 N 175 E)

_____ Description _____

_____ Description _____

_____ Description _____

_____ Description _____

_____ Description _____

_____ Description _____

_____ Description _____


_____ Description _____

_____ Description _____

_____ Description _____

COMMENTS:

Post hole - hard dry clay soil - when damp
outline shows - sm - possible pre historic -



Attach appropriate profile drawings.

FEATURE RECORD

Curles Plantation

44He388

Feature # 80

RECORDED BY Bhyde

DATES _____ Begun _____ Completed _____

TYPE OF FEATURE: Circular slightly raised area w/ dark stains possible pit

DIMENSIONS:

DEPTHS: Top _____ Bottom _____ BELOW _____

ASSOCIATED E.U. #'s:

- 2039 Description sw gd screened (165 N 175 E)
- 2040 Description not screened SE, NE, NW (165 N 175 E)
- _____ Description _____
- _____ Description _____
- _____ Description _____
- _____ Description _____
- _____ Description _____
- _____ Description _____
- _____ Description _____
- _____ Description _____
- _____ Description _____
- _____ Description _____
- _____ Description _____

COMMENTS:

Two dark stains in a circular shape - possible pit



Attach appropriate profile drawings.

FEATURE RECORD

Curles Plantation

44He388

Feature # 81

RECORDED BY Thyde DATES 30 July
Begun _____ Completed _____

TYPE OF FEATURE: Brick rubble - possible part of cellar

DIMENSIONS:

DEPTHS: Top _____ Bottom _____ BELOW _____

ASSOCIATED E.U. #'s:

<u>2077</u>	Description	<u>not screened</u>	<u>(160E/162.5E)</u>
<u>2074</u>	Description	<u>not screened</u>	<u>F 81 (162.5E/165E)</u>
<u>2064</u>	Description	<u>not screened</u>	<u>(165E/167.5E)</u>
_____	Description	<u>not screened</u>	<u>(157.5N/172.5E)</u>
_____	Description	_____	_____
_____	Description	_____	_____
_____	Description	_____	_____
_____	Description	_____	_____
_____	Description	_____	_____
_____	Description	_____	_____
_____	Description	_____	_____
_____	Description	_____	_____

COMMENTS:

T 87 B - 160E thru 165E

Trench includes 4 proveniences (above) all possible part of cellar of old building

Attach appropriate profile drawings.

FEATURE RECORD

Curles Plantation

44He388

Feature # 81

RECORDED BY Fontaine

DATES July 26, 1987 July 29, 1987
Begun Completed

TYPE OF FEATURE:

DIMENSIONS:

DEPTHS: Top _____ Bottom _____ BELOW _____

ASSOCIATED E.U. #'s:

<u>2069</u>	Description	<u>Feature fill 167.5N 162.5E</u>
_____	Description	_____
_____	Description	_____
_____	Description	_____
_____	Description	_____
_____	Description	_____
_____	Description	_____
_____	Description	_____
_____	Description	_____
_____	Description	_____
_____	Description	_____
_____	Description	_____
_____	Description	_____

COMMENTS:

Robbers TRENCH OF HEARTH @ in SE corner

Attach appropriate profile drawings.

EXCAVATION UNIT RECORD

Curles Plantation

44He388

E.U. # 2059

RECORDED BY Fontaine

DATES July 26, 1987
BEGUN

July 29, 1987
COMPLETED

TYPE OF UNIT:

- Test pit (no. _____) (attach to Test Pit Record)
- Square (size 2.5 m) (attach to Square Record)
- Trench (no. _____) (attach to Trench Record)
- Feature (no. _____) (attach to Feature Record)
- Post hole (no. _____) (attach to Pier/Post Record)
- Post mold (no. _____) (attach to Pier/Post Record)
- Pier (no. _____) (attach to Pier/Post Record)
- Small find (no. _____) (attach to Small Finds Record)

PROVENIENCE: (skip if feature) Exact Square

(SW corner) 167.5 N 162.5 E

DEPTHS: Top _____ Bottom _____ BELOW _____

STRATUM _____ LEVEL _____

SOIL DESCRIPTION:

EXCAVATED BY: Trowel Shovel Screened

SAMPLES TAKEN:

Soil (no. _____)

Constant Volume (no. _____)

COMMENTS:

Attach appropriate level drawings.

FEATURE RECORD

Curles Plantation

44He388

Feature # 82

RECORDED BY Bob Boer

DATES July 28 '87

Begun Completed

TYPE OF FEATURE: Dark organic stain - NW corner (brick pieces)
Post hole? cellar fill?

DIMENSIONS:

DEPTHS: Top _____ Bottom _____ BELOW P2

ASSOCIATED E.U. #'s:

<u>2065</u>	Description	<u>SW quadrant - screened</u>
<u>2068</u>	Description	<u>SE NE NW quadrants - unscreened</u>
<u>F66</u>	Description	<u>dark organic N/S oriented trench fill?</u>
_____	Description	_____
_____	Description	_____
_____	Description	_____
_____	Description	_____
_____	Description	_____
_____	Description	_____
_____	Description	_____
_____	Description	_____
_____	Description	_____
_____	Description	_____

COMMENTS:

Loose, brick laden, dark (organic) soil in NW corner.
probably ~~square~~ circular (cut by ~~square~~ square walls and F66).
May be a post hole, or ^{cellar} basement fill.

Attach appropriate profile drawings.

FEATURE RECORD

Curles Plantation

44He388

Feature # 84

RECORDED BY Blyde

DATES 31 July

Begun _____ Completed _____

TYPE OF FEATURE: Pebble floor out side south wace of kitchen

DIMENSIONS:

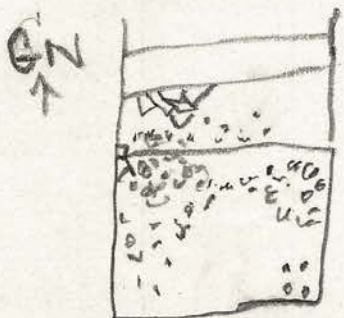
DEPTHS: Top _____ Bottom _____ BELOW _____

ASSOCIATED E.U. #'s:

- 162.51 Description sw gd screened (162.5N/165E)
- _____ Description not screened SE NE NW (162.5N/165E)
- _____ Description sw gd screened (165N/165E)
- _____ Description not screened SE, NE, NW (165N/165E)
- _____ Description _____
- _____ Description _____
- _____ Description _____
- _____ Description _____
- _____ Description _____
- _____ Description _____
- _____ Description _____
- _____ Description _____

COMMENTS:

Back rubble extends from wace of kitchen (165N/165E)
Seems to be overlapping pebble floor which extends in to
providence (162.5N/165E)
Possible shed/lean to floor



Attach appropriate profile drawings.

FEATURE RECORD

Curles Plantation

44He388

Feature # 85

RECORDED BY Hyde

DATES 31 July

Begun

Completed

TYPE OF FEATURE: TR 87B 172.5^E / 175 E

DIMENSIONS:

DEPTHS: Top _____ Bottom _____ BELOW _____


ASSOCIATED E.U. #'s:

- 2079 Description not screened SW, SE, NE, NW (157.5 N / 172.5 E)
- _____ Description _____
- _____ Description _____
- _____ Description _____
- _____ Description _____
- _____ Description _____
- _____ Description _____
- _____ Description _____
- _____ Description _____
- _____ Description _____
- _____ Description _____
- _____ Description _____
- _____ Description _____
- _____ Description _____

COMMENTS:

Post hole touches wall - post mold filled w/ rubble
 Post hole intrudes into layer of burnt oyster
 shell - Oyster shell seems to extend throughout the
 TR along w/ brick rubble.

Post approx 4-5 inches across
 Proceeding to remove entire
 post mold - no diagnostics -



Post mold dirt filled, little rubble - Post hole

Attach appropriate profile drawings.

has brick in place to hold post - brick rubble. Hole not excavated

EXCAVATION UNIT RECORD

Curles Plantation

44He388

E.U. # 2079

RECORDED BY K. J. DeLooney

DATES July 29, 1987
BEGUN

July 29
COMPLETED

TYPE OF UNIT:

- Test pit (no. _____) (attach to Test Pit Record)
- Square (size _____) (attach to Square Record)
- Trench (no. _____) (attach to Trench Record)
- Feature (no. F-85) (attach to Feature Record)
- Post hole (no. _____) (attach to Pier/Post Record)
- Post mold (no. _____) (attach to Pier/Post Record)
- Pier (no. _____) (attach to Pier/Post Record)
- Small find (no. _____) (attach to Small Finds Record)

PROVENIENCE: (skip if feature) Exact Square

(SW corner) _____ N _____ E

DEPTHS: Top _____ Bottom _____ BELOW _____

STRATUM _____ LEVEL _____

SOIL DESCRIPTION:

EXCAVATED BY: Trowel Shovel Screened

SAMPLES TAKEN:

Soil (no. _____)

Constant Volume (no. _____)

COMMENTS:

MIXED Posthole/Post mold feature

found unblighted pipestum (parallel), transfer printed
whiteware, buffware

Attach appropriate level drawings.

FEATURE RECORD

Curles Plantation

44He388

Feature # 85

RECORDED BY Luis Hernandez

DATES July 28, 1987

July 27
Completed

TYPE OF FEATURE:

DIMENSIONS: .5m x .5m

DEPTHS: Bottom P2 Top _____ Bottom _____ BELOW _____

ASSOCIATED E.U. #'s:

<u>2078</u>	Description	<u>T-87B 172.5-175</u>
_____	Description	_____
_____	Description	_____
_____	Description	_____
_____	Description	_____
_____	Description	_____
_____	Description	_____
_____	Description	_____
_____	Description	_____
_____	Description	_____
_____	Description	_____
_____	Description	_____
_____	Description	_____
_____	Description	_____

COMMENTS:

Found in hole or mold - marbled pipestem, transfer printed white ware, soft ware

Attach appropriate profile drawings.