

FEATURE RECORD

Curles Plantation

44He388

Feature # 88-12

RECORDED BY Kurt H.

DATES 17 June
 Begun

24 JUNE-1988
 Completed

TYPE OF FEATURE:
midden

DIMENSIONS: WEST EDGE - 114.5 cm, SOUTH EDGE - 82.5 cm, NORTH EDGE - 82 cm,
 EAST EDGE - 115 cm. COIL OR DENTUS: SW 2.5 cm NW 4 cm NE 2.5 cm SE 4 cm.

DEPTHS: Top 1.81 Bottom _____ BELOW _____

ASSOCIATED E.U. #'s:

<u>3044</u>	Description	<u>1st layer</u>
_____	Description	_____
_____	Description	_____
_____	Description	_____
_____	Description	_____
_____	Description	_____
_____	Description	_____
_____	Description	_____
_____	Description	_____
_____	Description	_____
_____	Description	_____
_____	Description	_____
_____	Description	_____
_____	Description	_____

COMMENTS: THE FEATURE WAS PROBABLY A SMOKE PIT. IT INTERRUPTS UPON ACCAYCAP WHICH OVERLIES A WALL IN THE BOTTOM OF THE WESTERN SIDE OF THE FEATURE. THE SOIL WITHIN THE FEATURE WAS FIRST FILLED WITH CHARCOAL. THE SOIL OVER THE WALL WAS BROWN AND FILLED WITH CHARCOAL. A BUTTON FOUND ASSOCIATED WITH THE FEATURE WAS METAL AND HAD A FURAL "A" AND THE NUMBER 1 ON IT. ALSO FOUND WITH THE METAL ARM OF A SCALP, A BONE BUTTON, PEARL WORK STAPLE, A GLASS BOTTLE WITH RIDGES ON IT, MANY NAILS (SOME WITH COILS), A METAL CASTER, ANIMAL BONES (PIG + CHICKEN), THE MIDDEN AS IT WAS EXCAVATED BECAME BASICALLY RECTANGULAR IN SHAPE.

Attach appropriate profile drawings.

EXCAVATION UNIT RECORD

Curles Plantation

44He388

E.U. # 3044

RECORDED BY ASHLEY WYANT

DATES 16 JUNE 1988

24 JUNE 1988

BEGUN

COMPLETED

TYPE OF UNIT:

Test pit (no. _____) (attach to Test Pit Record)

Square (size _____) (attach to Square Record)

Trench (no. _____) (attach to Trench Record)

Feature (no. F 88-12) (attach to Feature Record)

Post hole (no. _____) (attach to Pier/Post Record)

Post mold (no. _____) (attach to Pier/Post Record)

Pier (no. _____) (attach to Pier/Post Record)

PROVENIENCE: (skip if feature) Exact Square

(SW corner) _____ N _____ E

DEPTHS: Top 1.81 Bottom _____ BELOW _____

STRATUM _____ LEVEL _____

E.U.s ABOVE _____

E.U.s BELOW _____

CORRELATED E.U.s _____

SOIL DESCRIPTION: GREY SOIL FILLED WITH CHARCOAL AND SMALL BONE AND POTTERY CHIPS. ON EASTERN SIDE WHERE THE BOTTOM WAS FOUND AND OVER WALL SOIL IS BROWN WITH CHARCOAL AS WELL. RECALLED THIS BROWN SOIL IS A WALL.

EXCAVATED BY: Trowel Shovel Screened

SAMPLES TAKEN:

Soil (no. _____)

Constant Volume (no. _____)

COMMENTS: THINK THIS IS A WALL WHICH IS OVERLAPPED BY THE FEATURE. THE FEATURE INTRODUCES INTO THE CLAY LAP MATERIAL FOR THE FEATURE THE LATEST STRATA, THE CLAY IS THE NEXT STRATA AND THE WALL IS THE OLDEST STRATA. A SMALL NUMBER OF ARTIFACTS FOUND IS A BONE BOTTLE 1/2 INCH, A SMALL RIDGED BOTTLE, SWORD OR POINTE W. BONE (PIA FUNCTION) PEARL W. TWO SHARDS AND A GREAT NUMBER OF NAILS IN ANY OF WHICH WERE HOLES. THERE WAS ALSO A METAL OBJECT WHICH WAS THE ONLY REMAIN OF A CALIB. AMMUNITION. Attach appropriate level drawings. ALSO A METAL BUTTON WITH A RING AND FEW NUMBER 1 ON IT IS ASSOCIATED WITH THIS FEATURE. THE REMAIN WAS PROBABLY A SWITCH IT.

EXCAVATION UNIT RECORD

Curles Plantation

44He388

E.U. # 3085

RECORDED BY ASHLEY WYANT DATES 21 JUNE 1988 21 JUNE 1988

TYPE OF UNIT: small find - probably 1st artillery regimental button (revolution)
BEGUN COMPLETED

___ Test pit (no. _____) (attach to Test Pit Record)

___ Square (size _____) (attach to Square Record)

F88-12

___ Trench (no. _____) (attach to Trench Record)

___ Feature (no. _____) (attach to Feature Record)

___ Post hole (no. _____) (attach to Pier/Post Record)

___ Post mold (no. _____) (attach to Pier/Post Record)

Small find ___ Pier (no. _____) (attach to Pier/Post Record)

PROVENIENCE: (skip if feature) Exact ___ Square

~~(on corner)~~ 161.9 N 166.7 E

DEPTHS: Exact 1.87 ~~Top~~ Bottom _____ BELOW _____

STRATUM _____ LEVEL _____

E.U.s ABOVE _____

E.U.s BELOW _____

CORRELATED E.U.s _____

SOIL DESCRIPTION: PART OF CLAY CAP ASSOCIATED WITH CHARCOAL FILL OF F88-12

EXCAVATED BY: Trowel ___ Shovel ___ Screened ___

SAMPLES TAKEN:

___ Soil (no. _____)

___ Constant Volume (no. _____)

COMMENTS: FOUND IN CLAY OVERLAYING WALL DEBRIS, OVER ONE BRICK IN PARTICULAR WHICH APPEARS TO BE IN SITU. IT IS ASSOCIATED WITH F8812 WHICH WAS BEING EXCAVATED WHEN BUTTON WAS FOUND.

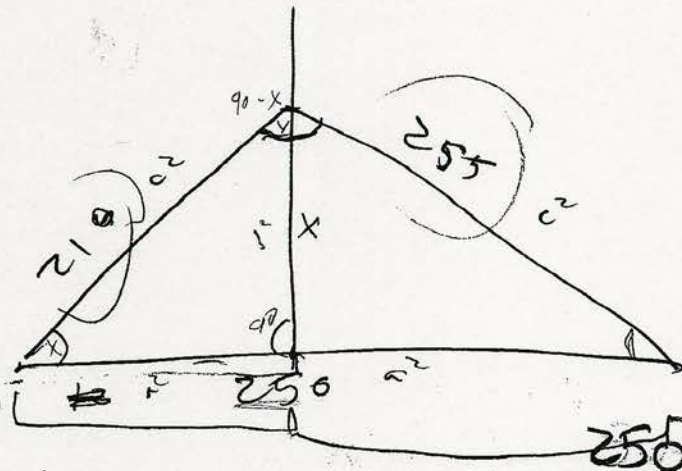
Attach appropriate level drawings.

$$(250-x)(250+x)$$

$$250^2 - 500x + x^2$$

$$a^2 + b^2 = c^2$$

$$c^2 - a^2 = b^2$$



$$210^2 - x^2 = 255^2 - (250x)$$

$$250^2 + 210^2 - 255^2 = 2x^2 - 500x$$

$$\frac{250 \quad 637}{b = \sqrt{b^2 - 4ac}}$$

$$2c$$

$$62500 + 44100 - 65025$$

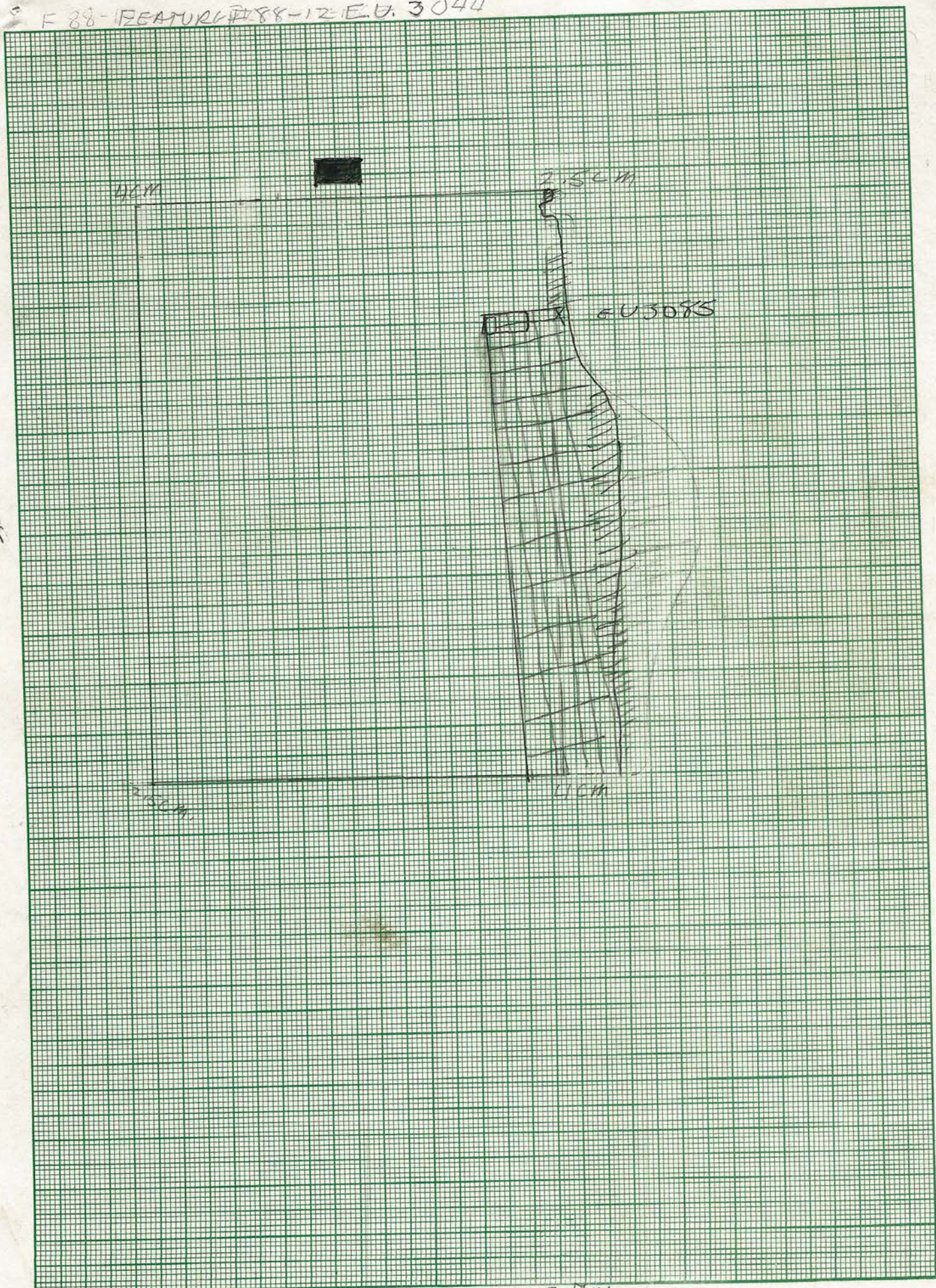
$$x^2 - 250x - 85,812 = 0$$

~~y = 90~~
~~y = x~~

62500

ASHLEY WYANT
24 JUNE 1986




F 88-1 FEATURE # 88-12 ELEV. 3044



110
89

GRID N↑

1 mm = 1 cm

CIX & BULLION soil 
 CHARCOAL BROWN SOIL 
 WALL 

FEATURE RECORD

Curles Plantation

44He388

Feature # 88-13

RECORDED BY Kurt H

DATES 14 June
Begun

Completed

TYPE OF FEATURE: posthole

DIMENSIONS:

DEPTHS: Top _____ Bottom _____ BELOW _____

ASSOCIATED E.U. #'s:

- 3045 Description layer 1
- _____ Description _____
- _____ Description _____
- _____ Description _____
- _____ Description _____
- _____ Description _____
- _____ Description _____
- _____ Description _____
- _____ Description _____
- _____ Description _____
- _____ Description _____
- _____ Description _____
- _____ Description _____
- _____ Description _____
- _____ Description _____

COMMENTS:

Attach appropriate profile drawings.

88-13 whole

EXCAVATION UNIT RECORD

Curles Plantation

44He388

E.U. # 3045

RECORDED BY _____ DATES _____
BEGUN _____ COMPLETED _____

TYPE OF UNIT:

- Test pit (no. _____) (attach to Test Pit Record)
- Square (size _____) (attach to Square Record)
- Trench (no. _____) (attach to Trench Record)
- Feature (no. 88-13) (attach to Feature Record)
- Post hole (no. _____) (attach to Pier/Post Record)
- Post mold (no. _____) (attach to Pier/Post Record)
- Pier (no. _____) (attach to Pier/Post Record)

PROVENIENCE: (skip if feature) Exact Square

(SW corner) _____ N _____ E

DEPTHS: Top _____ Bottom _____ BELOW _____

STRATUM _____ LEVEL _____

E.U.s ABOVE _____

E.U.s BELOW _____

CORRELATED E.U.s _____

SOIL DESCRIPTION:

EXCAVATED BY: Trowel Shovel Screened

SAMPLES TAKEN:

_____ Soil (no. _____)

_____ Constant Volume (no. _____)

COMMENTS:

Attach appropriate level drawings.

FEATURE RECORD

Curles Plantation

44He388

Feature # F 88-14

RECORDED BY _____

DATES

_____ Begun

_____ Completed

TYPE OF FEATURE:

DIMENSIONS:

DEPTHS: Top _____ Bottom _____ BELOW _____

ASSOCIATED E.U. #'s:

- _____ Description _____
- _____ Description _____
- _____ Description _____
- _____ Description _____
- _____ Description _____
- _____ Description _____
- _____ Description _____
- _____ Description _____
- _____ Description _____
- _____ Description _____
- _____ Description _____
- _____ Description _____

COMMENTS:

Attach appropriate profile drawings.

FEATURE RECORD

Curles Plantation

44He388

Feature # 88-16

RECORDED BY Selive

DATES 20 June
Begun

Completed

TYPE OF FEATURE: posthole

DIMENSIONS:

DEPTHS: Top 2.06 m Bottom 2.20 m BELOW B.D.

ASSOCIATED E.U. #'s:

- 3077 Description all fill
- _____ Description _____
- _____ Description _____
- _____ Description _____
- _____ Description _____
- _____ Description _____
- _____ Description _____
- _____ Description _____
- _____ Description _____
- _____ Description _____
- _____ Description _____
- _____ Description _____
- _____ Description _____
- _____ Description _____

COMMENTS:

Post mold - no separation between mold & hole obvious.

Attach appropriate profile drawings.

EXCAVATION UNIT RECORD

Curles Plantation

44He388

E.U. # 3077

RECORDED BY Sadina

DATES 20 June
BEGUN

COMPLETED

TYPE OF UNIT:

- Test pit (no. _____) (attach to Test Pit Record)
- Square (size _____) (attach to Square Record)
- Trench (no. _____) (attach to Trench Record)
- Feature (no. 88-16) (attach to Feature Record)
- Post hole (no. _____) (attach to Pier/Post Record)
- Post mold (no. _____) (attach to Pier/Post Record)
- Pier (no. _____) (attach to Pier/Post Record)

PROVENIENCE: (skip if feature) Exact Square
 (SW corner) _____ N _____ E *see feature map*

See feature record

DEPTH: Top _____ Bottom _____ BELOW _____

STRATUM _____ LEVEL _____

E.U.s ABOVE p2 _____

E.U.s BELOW Destruction of this tile building (88-27), F81

CORRELATED E.U.s _____

SOIL DESCRIPTION:

EXCAVATED BY: Trowel Shovel Screened

SAMPLES TAKEN:

- Soil (no. _____)
- Constant Volume (no. _____)

COMMENTS: *dark brown soil w/ lots of brick, mortar, coal & shell sprinkled throughout, almost no artifacts - soil, 2 pieces of eggshell*

Attach appropriate level drawings.

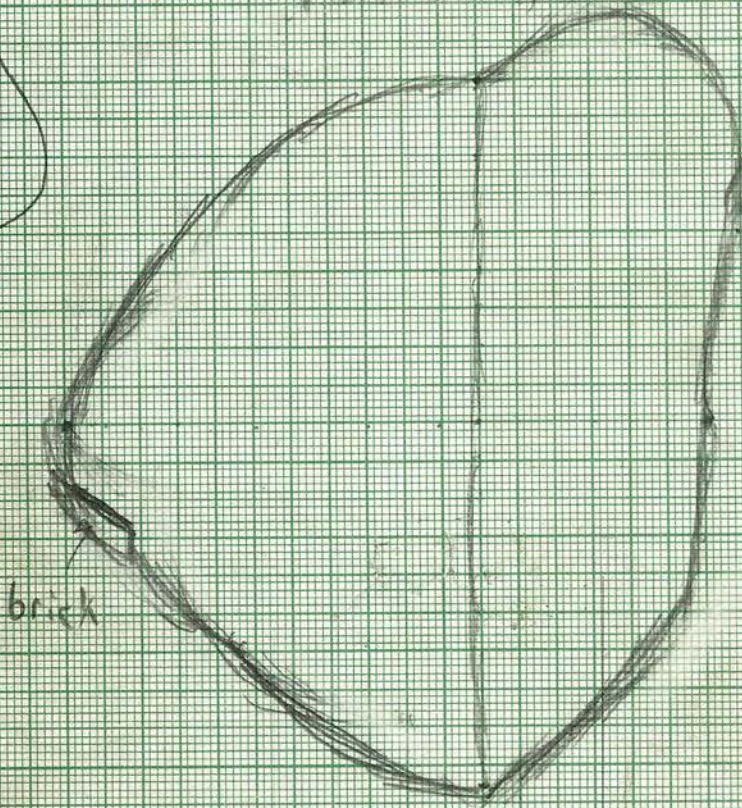
Aug 6/20, 44 He3 88,
drawn 6/21
by S.Q.

155N/172.5E - EV 3015, 16

F88-16

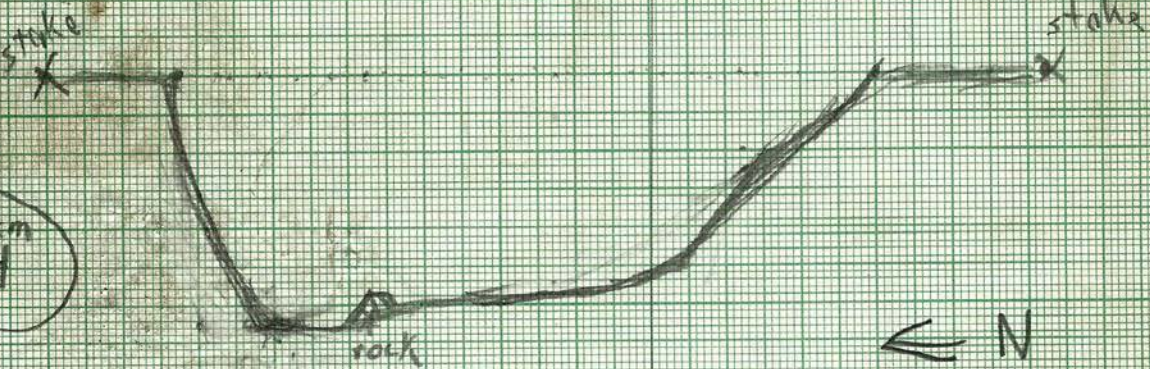
2cm
H

stake ← (393N/280.5E)



F88-16

2cm
H



FEATURE RECORD

Curles Plantation

44He388

Feature #

88-17

~~87~~

RECORDED BY

S.D

DATES

9 JUNE 88

10 SEP 88

Begun

Completed

TYPE OF FEATURE: ROBBERS TRENCH

DIMENSIONS: 145 CM LONG

23 CM LONG

DEPTHS: Top

21 CM

Bottom

BELOW

ASSOCIATED E.U. #'s:

3027

Description

BRICK DEBRIS - DESTRUCTION

Description

Description

Description

Description

Description

Description

Description

Description

Description

Description

Description

COMMENTS:

SHALLOW DEBRIS FROM WALL - FOUND A PIPE STEM VERY CLOSE TO WALL
NOW ITS A BUILDERS TRENCH

Attach appropriate profile drawings.

EXCAVATION UNIT RECORD

Curles Plantation

44He388

E.U. # 3027

RECORDED BY S.D.

DATES 9 JUNE 88
BEGUN

10 JUNE 88
COMPLETED

TYPE OF UNIT:

- Test pit (no. _____) (attach to Test Pit Record)
- Square (size _____) (attach to Square Record)
- Trench (no. _____) (attach to Trench Record)
- Feature (no. 88417) (attach to Feature Record)
- Post hole (no. _____) (attach to Pier/Post Record)
- Post mold (no. _____) (attach to Pier/Post Record)
- Pier (no. _____) (attach to Pier/Post Record)

PROVENIENCE: (skip if feature) Exact Square

(SW corner) _____ N _____ E

DEPTHS: Top 21cm Bottom _____ BELOW _____

STRATUM _____ LEVEL _____

E.U.s ABOVE _____

E.U.s BELOW _____

CORRELATED E.U.s _____

SOIL DESCRIPTION: DEBRIS - BRICK AND MORTAR - DESTRUCTION
TYPE - LARGE BRICK

EXCAVATED BY: Trowel Shovel Screened

SAMPLES TAKEN:

Soil (no. _____)

Constant Volume (no. _____)

COMMENTS: PIPE STEM FOUND CLOSE TO THE WALL

DEBRIS WAS SHALLOW

Attach appropriate level drawings.

FEATURE RECORD

Curles Plantation

44He388

Feature # 88 18
~~88~~

RECORDED BY S.D.

DATES 9 June 88
Begun

Completed

TYPE OF FEATURE: DARK SOIL / CHARCOAL

DIMENSIONS:

DEPTHS: Top _____ Bottom _____ BELOW _____

ASSOCIATED E.U. #'s:

- _____ Description _____
- _____ Description _____
- _____ Description _____
- _____ Description _____
- _____ Description _____
- _____ Description _____
- _____ Description _____
- _____ Description _____
- _____ Description _____
- _____ Description _____
- _____ Description _____
- _____ Description _____
- _____ Description _____

COMMENTS:

THIS LENSE APPEARS TO BE INTRODUCED BY BUILDER'S
TRASH ON INSIDE OF KITCHEN WALL, F-88-20

Attach appropriate profile drawings.

FEATURE RECORD

88-19
~~88-19~~

Curles Plantation

44He388

Feature #

RECORDED BY S.D

DATES 9 JUNE 88
Begun

9 JUNE 88
Completed

TYPE OF FEATURE: AMORPHOUS FEATURE IN NW QUAD
176N-167.5E

DIMENSIONS:

DEPTHS: Top 19 cm Bottom _____ BELOW _____

ASSOCIATED E.U. #'s:

- 3029 Description ARBITRARY 5 cm BELOW P2. IN NW QUAD
- _____ Description _____
- _____ Description _____
- _____ Description _____
- _____ Description _____
- _____ Description _____
- _____ Description _____
- _____ Description _____
- _____ Description _____
- _____ Description _____
- _____ Description _____
- _____ Description _____
- _____ Description _____
- _____ Description _____
- _____ Description _____

COMMENTS: THE FEATURE APPEARS TO FADE W/ UNDEFINABLE EDGES BUT CONTAINS A DEFINATE SOIL DIFFERENCE. RICH ORGANIC POSSIBLY POCKED W/ CLAY WHICH MAY BE FROM FLOOR OF KITCHEN. AFTER ARBITRARY LEVEL NO DEFINITIVE OUT LINES AND MIGHT REPRESENT EARLIER SURFACE. A LARGE NUMBER OF EARLY PIPE STEMS AND 17TH CENTURY ARTIFACTS HAVE BEEN LOCATED IN ADJACENT SQUARE RUNNING WEST 170 N 165 E

Attach appropriate profile drawings.

EXCAVATION UNIT RECORD

Curles Plantation

44He388

E.U. # 3029

RECORDED BY SD

DATES 9 JUNE 88

9 JUNE 88

BEGUN

COMPLETED

TYPE OF UNIT:

Test pit (no. _____) (attach to Test Pit Record)

Square (size _____) (attach to Square Record)

Trench (no. _____) (attach to Trench Record)

Feature (no. 88-19) (attach to Feature Record)

Post hole (no. _____) (attach to Pier/Post Record)

Post mold (no. _____) (attach to Pier/Post Record)

Pier (no. _____) (attach to Pier/Post Record)

PROVENIENCE: (skip if feature) Exact Square

(SW corner) 170 N 50 E

DEPTHS: Top 14 cm Bottom • BELOW _____

STRATUM _____ LEVEL 2

E.U.s ABOVE 3008 _____

E.U.s BELOW _____

CORRELATED E.U.s 3008 _____

SOIL DESCRIPTION:

EXCAVATED BY: Trowel Shovel Screened

SAMPLES TAKEN:

Soil (no. _____)

Constant Volume (no. _____)

COMMENTS: ^{170N-167SE} NW QUAD ARBITRARY LEVEL 2 CM. BELOW P.Z.
TO DEFINE FEATURE 89

- Soil is a yellow clay colored with some cobbles exposed

- The believed feature (89) has disappeared. ^{BECOME EVEN} LESS DEFINABLE

Attach appropriate level drawings.

FEATURE RECORD

88-20

Curles Plantation

44He388

Feature #

RECORDED BY S.B.

DATES 9 JUL 88

Begun

Completed

TYPE OF FEATURE: BUILDERS TRENCH

DIMENSIONS: 21cm WIDE

DEPTHS: Top 27cm Bottom _____ BELOW _____

ASSOCIATED E.U. #'s:

<u>3030</u>	Description	<u>BUILDER'S TRENCH BELOW ROBERT'S ORBALS</u>
_____	Description	_____
_____	Description	_____
_____	Description	_____
_____	Description	_____
_____	Description	_____
_____	Description	_____
_____	Description	_____
_____	Description	_____
_____	Description	_____
_____	Description	_____
_____	Description	_____
_____	Description	_____

COMMENTS:

Attach appropriate profile drawings.

EXCAVATION UNIT RECORD

Curles Plantation

44He388

E.U. # 3030

RECORDED BY LB

DATES June 9, 88

BEGUN

COMPLETED

TYPE OF UNIT:

- Test pit (no. _____) (attach to Test Pit Record)
- Square (size _____) (attach to Square Record)
- Trench (no. _____) (attach to Trench Record)
- Feature (no. 88-20) (attach to Feature Record)
- Post hole (no. _____) (attach to Pier/Post Record)
- Post mold (no. _____) (attach to Pier/Post Record)
- Pier (no. _____) (attach to Pier/Post Record)

PROVENIENCE: (skip if feature) Exact Square

(SW corner) _____ N _____ E

DEPTHS: Top 27 cm Bottom * BELOW _____

STRATUM _____ LEVEL _____

E.U.s ABOVE _____

E.U.s BELOW _____

CORRELATED E.U.s _____

SOIL DESCRIPTION: SOME DEBRIS

EXCAVATED BY: Trowel Shovel Screened

SAMPLES TAKEN:

Soil (no. _____)

Constant Volume (no. _____)

COMMENTS:

Attach appropriate level drawings.

FEATURE RECORD

88-21

Curles Plantation

44He388

Feature #

~~91~~

RECORDED BY S.D.

DATES 13 JUNE 88

Begun

Completed

TYPE OF FEATURE: A PIT(?) FILLED W/ DARK ORGANIC SOIL WITH AN EDGE OF MORTAR. SHAPE IS ROUND WITH APPENDAGES?

DIMENSIONS:

DEPTHS: Top 26cm Bottom _____ BELOW _____

ASSOCIATED E.U. #'s:

<u>3038</u>	Description	<u>ROBBERS DEBRIS FILLING PIT (POSSIBLY 2 DEPOSITS)</u>
<u>3078</u>	Description	<u>ORGANIC SOIL LAYER ON END HALF OF FEATURE</u>
<u>3090</u>	Description	<u>ROBBERS DEBRIS FILLING PIT.</u>
<u>3110</u>	Description	<u>POSSIBLE UNDISTURBED BUILDER'S TRENCH W/ F88-21</u>
_____	Description	_____
_____	Description	_____
_____	Description	_____
_____	Description	_____
_____	Description	_____
_____	Description	_____
_____	Description	_____
_____	Description	_____
_____	Description	_____

COMMENTS: THE PIT IS A ROBBERS TRENCH DUG TO ROB KITCHEN WALL AND APPEARS TO INTRODUCE INTO AN BUILDER'S TRENCH DATING TO CONSTRUCTION OF KITCHEN AND CONTAINING 17th CENTURY ARTIFACTS. THE SLUMP OF THE PIT IS A DARK ORGANIC FILL AND THERE IS A CLAY SLUMP BETWEEN BOTTOM LAYER OF W TACK BRICKS AND THE ACTUAL DEBRIS FROM THE ROBBING OF THE WALLS

Attach appropriate profile drawings.

EXCAVATION UNIT RECORD

Curles Plantation

44He388

E.U. # 3038

RECORDED BY LB

DATES June 13, 88
BEGUN

June 17, 88
COMPLETED

TYPE OF UNIT:

- Test pit (no. _____) (attach to Test Pit Record)
- Square (size _____) (attach to Square Record)
- Trench (no. _____) (attach to Trench Record)
- Feature (no. 88-21) (attach to Feature Record)
- Post hole (no. _____) (attach to Pier/Post Record)
- Post mold (no. _____) (attach to Pier/Post Record)
- Pier (no. _____) (attach to Pier/Post Record)

PROVENIENCE: (skip if feature) Exact Square

(SW corner) _____ N _____ E

DEPTHS: Top 26 cm Bottom * _____ BELOW _____

STRATUM _____ LEVEL _____

E.U.s ABOVE _____

E.U.s BELOW _____

CORRELATED E.U.s _____

SOIL DESCRIPTION: DARK SOIL OUTLINED WITH RING OF MORTAR & BRICK CRUMBS

EXCAVATED BY: Trowel Shovel Screened

SAMPLES TAKEN:

Soil (no. _____)

Constant Volume (no. _____)

COMMENTS: A PIT ASSOCIATED WITH A ROBBERS TRENCH, FILLED WITH DESTRUCTION DEBRIS. ~~SO~~ PARTS OF IT ARE ^{POSSIBLY} ASSOCIATED WITH ~~THE~~

WITH ~~DESTR~~

~~THE~~ Another deposit from another building (previous)

Attach appropriate level drawings.

↑
Boulder's TRINLIT

EXCAVATION UNIT RECORD

Curles Plantation

44He388

E.U. # 3078

RECORDED BY SHRELLY

DATES 21 JUNE 86

BEGUN

COMPLETED

TYPE OF UNIT:

Test pit (no. _____) (attach to Test Pit Record)

Square (size _____) (attach to Square Record)

Trench (no. _____) (attach to Trench Record)

Feature (no. F8891) (attach to Feature Record)

Post hole (no. _____) (attach to Pier/Post Record)

Post mold (no. _____) (attach to Pier/Post Record)

Pier (no. _____) (attach to Pier/Post Record)

ORGANIC SOIL layer

PROVENIENCE: (skip if feature) Exact Square

(SW corner) 172.5 N 167.5 E

DEPTHS: Top _____ Bottom _____ BELOW _____

STRATUM _____ LEVEL _____

E.U.s ABOVE 3066 3067 3068 _____

E.U.s BELOW _____

CORRELATED E.U.s _____

SOIL DESCRIPTION: DARK ORGANIC SOIL ON SLUMP OF PIT.

EXCAVATED BY: Trowel Shovel Screened

SAMPLES TAKEN:

Soil (no. _____)

Constant Volume (no. _____)

COMMENTS: DARK ORGANIC layer in Feature ANNULAR PEARLWARE FRAG.

Attach appropriate level drawings.

EXCAVATION UNIT RECORD

Curles Plantation

44He388

E.U. # 3090

RECORDED BY SPERRY

DATES 24 JUNE
BEGUN

COMPLETED

TYPE OF UNIT:

- Test pit (no. _____) (attach to Test Pit Record)
- Square (size _____) (attach to Square Record)
- Trench (no. _____) (attach to Trench Record)
- Feature (no. F80-21) (attach to Feature Record)
- Post hole (no. _____) (attach to Pier/Post Record)
- Post mold (no. _____) (attach to Pier/Post Record)
- Pier (no. _____) (attach to Pier/Post Record)

PROVENIENCE: (skip if feature) Exact Square
(SW corner) _____ N _____ E

DEPTHS: Top _____ Bottom _____ BELOW _____

STRATUM _____ LEVEL _____

E.U.s ABOVE _____

E.U.s BELOW _____

CORRELATED E.U.s _____

SOIL DESCRIPTION: BRICK, MORTAR DEBRIS

EXCAVATED BY: Trowel Shovel Screened

SAMPLES TAKEN:

- Soil (no. _____)
- Constant Volume (no. _____)

COMMENTS:

Attach appropriate level drawings.

EXCAVATION UNIT RECORD

Curles Plantation

44He388

E.U. # 3110

RECORDED BY _____

DATES July 5, 1988
BEGUN

COMPLETED _____

TYPE OF UNIT:

___ Test pit (no. _____) (attach to Test Pit Record)

___ Square (size _____) (attach to Square Record)

___ Trench (no. _____) (attach to Trench Record)

* Feature (no. F8821) (attach to Feature Record)

___ Post hole (no. _____) (attach to Pier/Post Record)

___ Post mold (no. _____) (attach to Pier/Post Record)

___ Pier (no. _____) (attach to Pier/Post Record)

PROVENIENCE: (skip if feature) ___ Exact ___ Square

(SW corner) _____ N _____ E

DEPTHS: Top _____ Bottom _____ BELOW _____

STRATUM _____ LEVEL _____

E.U.s ABOVE _____

E.U.s BELOW _____

CORRELATED E.U.s _____

SOIL DESCRIPTION: MORTAR, BRICK FLOCKS, APPROPRIATE INTO ROBBERS TRENCH RUBBLE IS SLIGHTLY DIFFERENT FROM MAJORITY OF RUBBLE IN ROBBERS TRENCH

EXCAVATED BY: ___ Trowel ___ Shovel ___ Screened

SAMPLES TAKEN:

___ Soil (no. _____)

___ Constant Volume (no. _____)

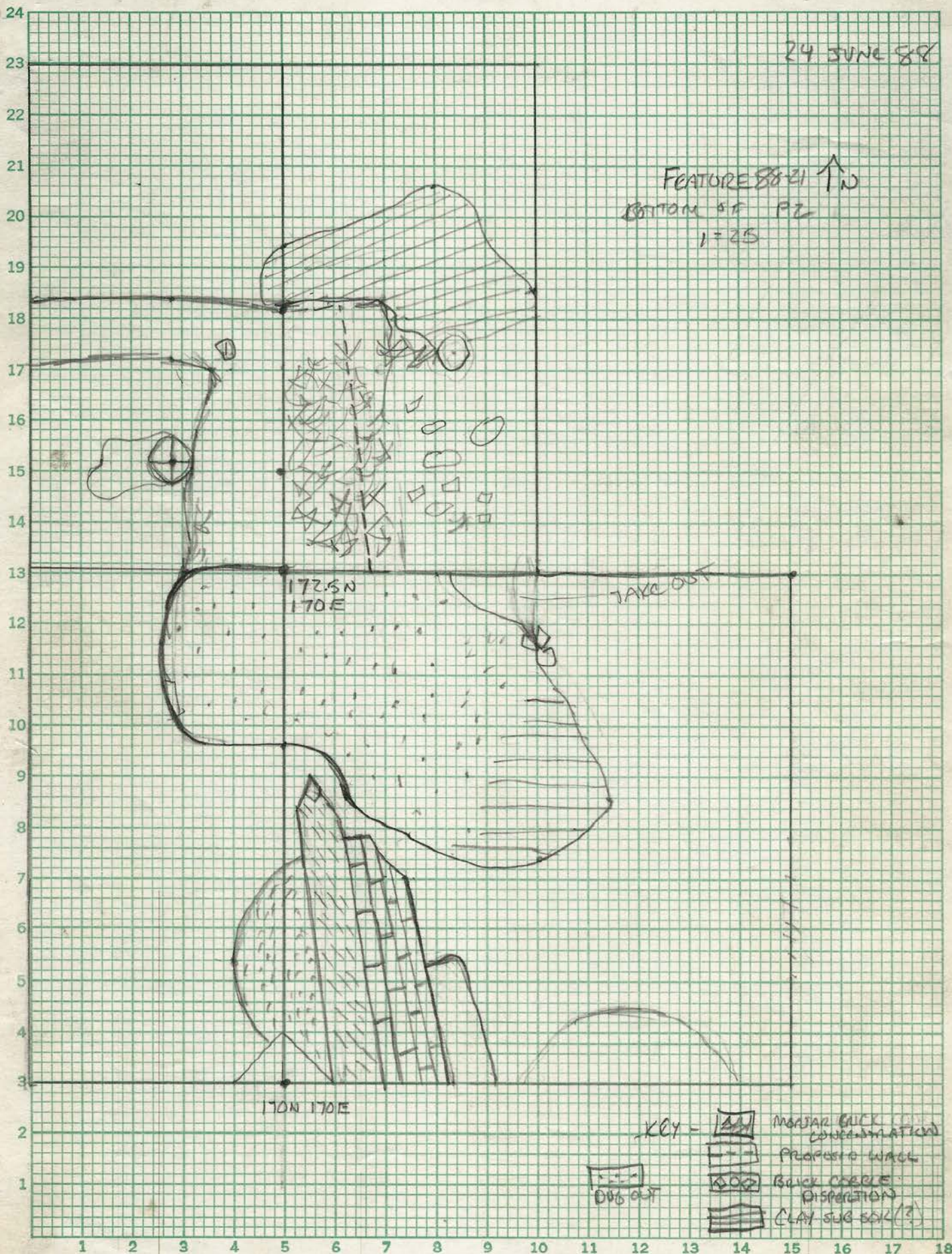
COMMENTS:

* Possible undisturbed builders trench within F8821
FOUND PORCELAIN BUT NO DISTINCT DIAGNOSTIC

Attach appropriate level drawings.

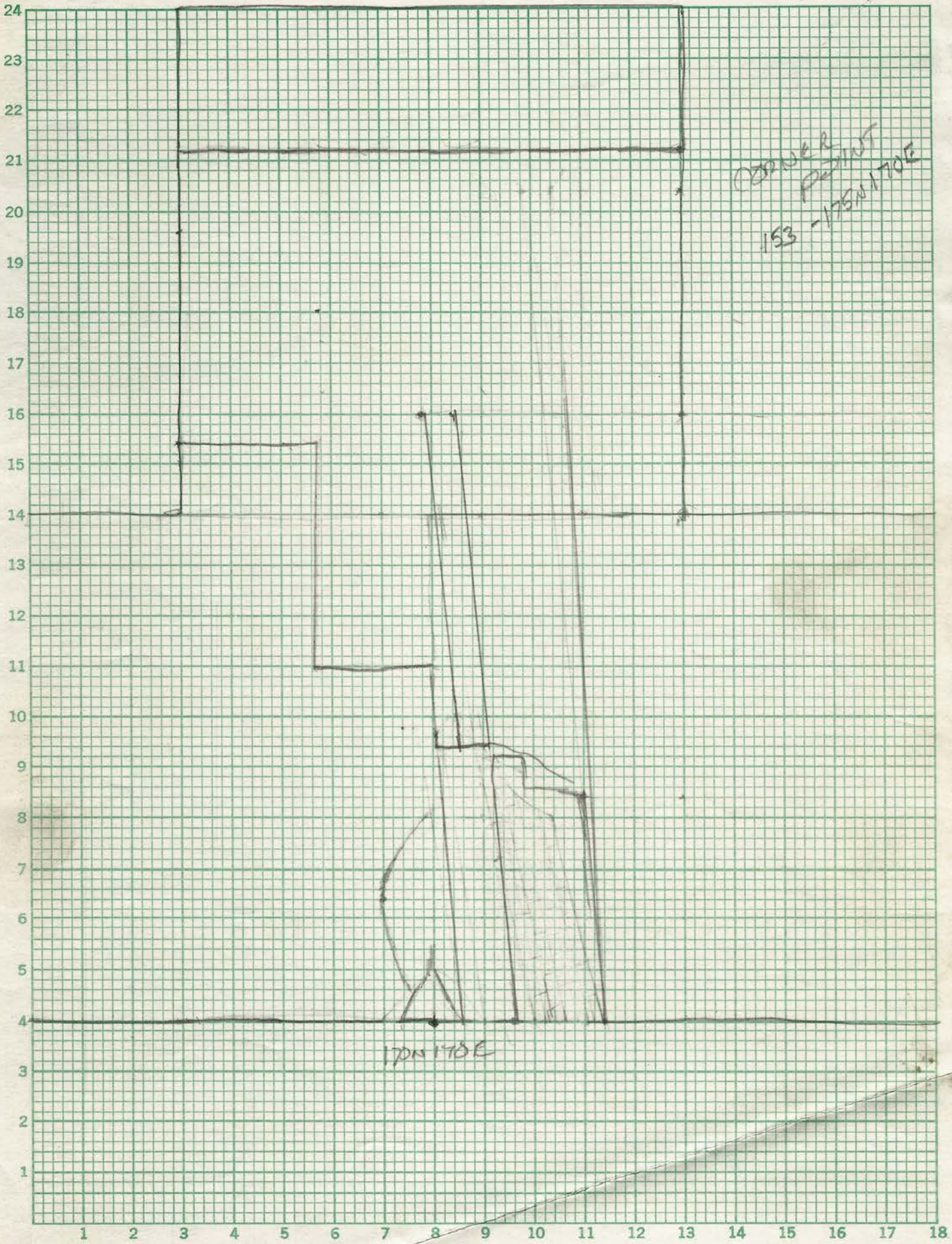
24 JUNE 88

FEATURE 88-21 ↑ N
BOTTOM OF PZ
1-25



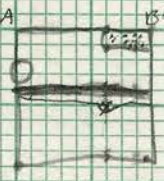
1 2 3 4 5 6 7 8 9 10 11 12 13 14 15 16 17 18

1. DIRT (?) POSSIBLE STRUCTURE (?)
2. STAIN ⊕ DARKER ⊙ LIGHTER AMORPHOUS.



SCALE - 1 = 25

FROM	A	B	
175N 167.5E	375	350 CM	
177.5N 170E	335	330	A



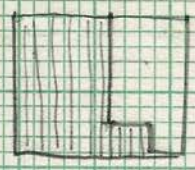
PROFILE
5 WALL

- KEY-
- O = COBBLE
 - [hatched] = BRICK MORTAR LENS
 - X = PIPESTEM
 - [hatched] = CHARCOAL LAYER

II

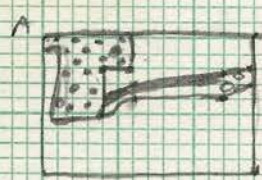
PROFILE 5 WALL
WALL / BUILDER TRENCH
BASE

- [hatched] = BUILDER TRENCH
- [vertical lines] = BRICK WALL



III

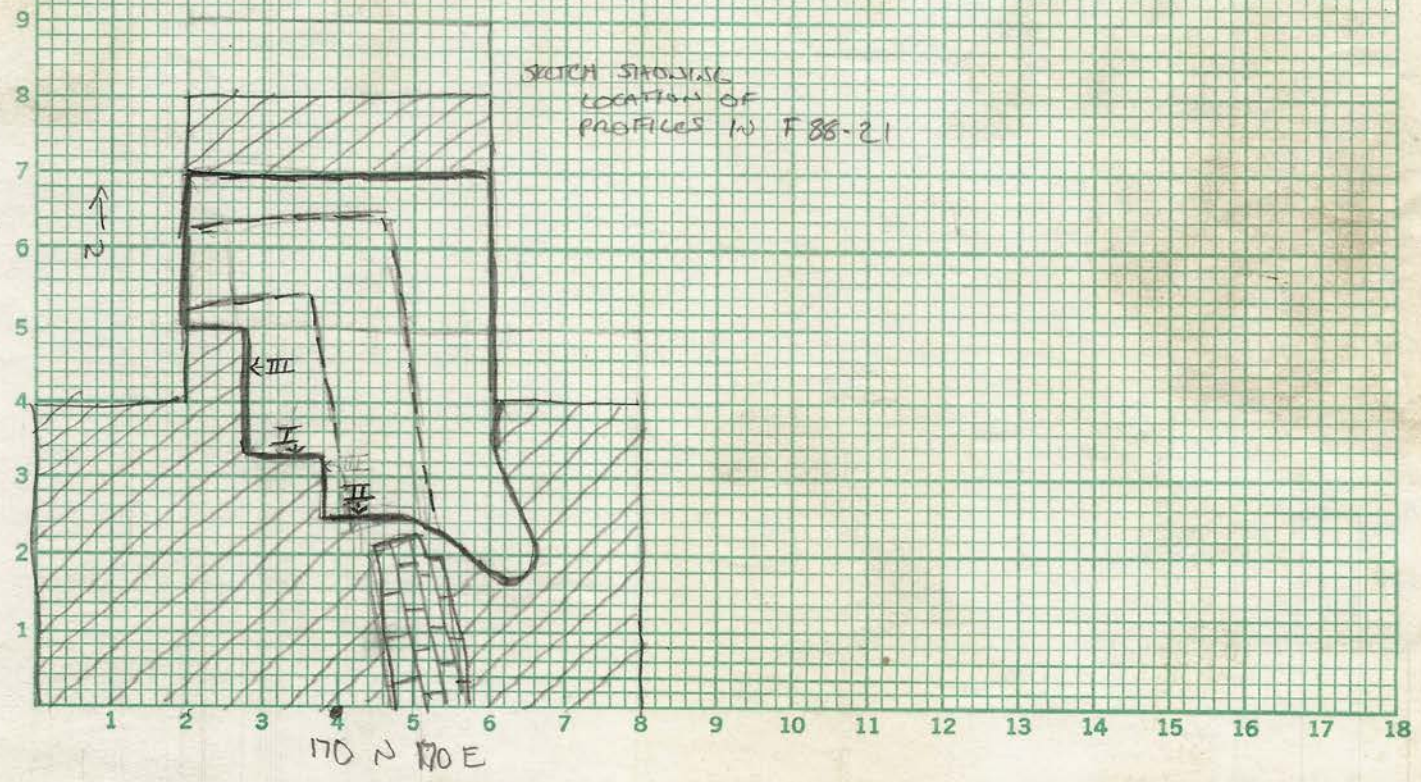
	A	B	
175N 167.5E	350 CM	256	
177.5N 170E	335	225	



FEATURE
EXCAVATED

[dotted] = POST
HOLE

SECTION SHOWING
LOCATION OF
PROFILES IN F 88-21



170 N 170 E

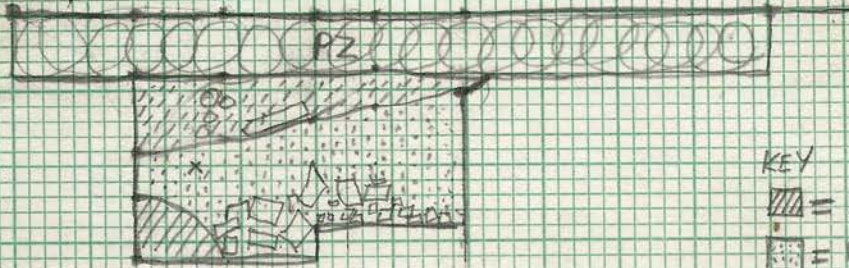
6 JULY 88 SD.

PROFILES ROBBERS TRENCH



PROFILE 15 WALL
F 88-21

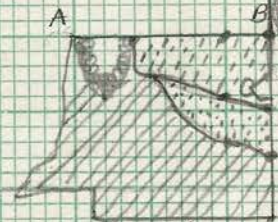
172.5N/168.75 (MIDDLE OF 172.5N 167.5E)



KEY

- = ORANGE CLAY
- = DARK ORGANIC SOIL W/
BRICK DESTRUCTION
- = CLAY w/ MORTAR BRICK
FLECKS
- X = WIRE PROTRUDING FROM
WALL

35CM N OF
172.5N/168.75W



PROFILE 5 WALL
TRENCH IN
F 88-21

= ROOT OR ROOT HOLE

SCALE - 1=25

FROM	TO	A	B	CM
172.5N 167.5E	256	210		
172.5N 170E	225	247		