

FEATURE RECORD

Curles Plantation

44He388

Feature # 88-50

RECORDED BY Paul & Salina

DATES 30 June

30 Jun

TYPE OF FEATURE: burn system shed

Begin

Completed

DIMENSIONS:

DEPTHS: Top _____ Bottom _____ BELOW _____

ASSOCIATED E.U. #'s:

- 3101 Description _____
- _____ Description _____
- _____ Description _____
- _____ Description _____
- _____ Description _____
- _____ Description _____
- _____ Description _____
- _____ Description _____
- _____ Description _____
- _____ Description _____
- _____ Description _____
- _____ Description _____
- _____ Description _____

COMMENTS:

Attach appropriate profile drawings.

EXCAVATION UNIT RECORD

Curles Plantation

44He388

E.U. # 3101

RECORDED BY Paul & Salim

DATES 309
BEGUN

30 JUN
COMPLETED

TYPE OF UNIT:

Test pit (no. _____) (attach to Test Pit Record)

Square (size _____) (attach to Square Record)

Trench (no. _____) (attach to Trench Record)

Feature (no. 88-50) (attach to Feature Record)

Post hole (no. _____) (attach to Pier/Post Record)

Post mold (no. _____) (attach to Pier/Post Record)

Pier (no. _____) (attach to Pier/Post Record)

PROVENIENCE: (skip if feature) Exact Square

(SW corner) _____ N _____ E

DEPTHS: Top _____ Bottom _____ BELOW _____

STRATUM _____ LEVEL _____

E.U.s ABOVE _____

E.U.s BELOW _____

CORRELATED E.U.s _____

SOIL DESCRIPTION: ~~SOIL~~ DARK STAIN SURROUNDED BY CLAY & OYSTER SHELLS

EXCAVATED BY: Trowel Shovel Screened

SAMPLES TAKEN:

Soil (no. _____)

Constant Volume (no. _____)

COMMENTS: DARK SOIL STAIN WITH BURNT OYSTER SHELLS BENEATH IT. LT 10+
POSSIBLY A POST HOLE WITHIN LIME FLIM

Attach appropriate level drawings.

FEATURE RECORD

Curles Plantation

44He388

Feature # F8851

RECORDED BY ETW

DATES

June 30, 1988
Begun

6-30-88
Completed

TYPE OF FEATURE:

DIMENSIONS:

DEPTHS: Top 1.64

Bottom _____

BELOW datum plane

ASSOCIATED E.U. #'s:


<u>3105</u>	Description	<u>Fill in F8851</u>
_____	Description	_____
_____	Description	_____
_____	Description	_____
_____	Description	_____
_____	Description	_____
_____	Description	_____
_____	Description	_____
_____	Description	_____
_____	Description	_____
_____	Description	_____
_____	Description	_____
_____	Description	_____
_____	Description	_____
_____	Description	_____

COMMENTS:

Found in hole were mostly brick + mortar.
 Some nails and shell.
 Hole goes down 40 cm. on the outside rim,
 then down another 9 cm. in the middle area.

width - 22cm EW
 20cm NS.

View
 looking
 down.



Attach appropriate profile drawings.

EXCAVATION UNIT RECORD

Curles Plantation

44He388

E.U. # 3109

RECORDED BY LTW

DATES 6-30-88
BEGUN

6-15-88
COMPLETED

TYPE OF UNIT:

___ Test pit (no. _____) (attach to Test Pit Record)

___ Square (size _____) (attach to Square Record)

___ Trench (no. _____) (attach to Trench Record)

Feature (no. F8854) (attach to Feature Record)

___ Post hole (no. _____) (attach to Pier/Post Record)

___ Post mold (no. _____) (attach to Pier/Post Record)

___ Pier (no. _____) (attach to Pier/Post Record)

PROVENIENCE: (skip if feature) ___ Exact ___ Square

(SW corner) _____ N _____ E

DEPTHS: Top 1.64 Bottom _____ BELOW DATUM Plane

STRATUM _____ LEVEL _____

E.U.s ABOVE _____

E.U.s BELOW _____

CORRELATED E.U.s _____

SOIL DESCRIPTION:

EXCAVATED BY: Trowel ___ Shovel ___ Screened

SAMPLES TAKEN:

___ Soil (no. _____)

___ Constant Volume (no. _____)

COMMENTS: Post hole depth - 40cm. to clay rim.

49 cm to middle area.

ARTIFACTS - BRICK, MORTAR, SHELL, NAILS.

Post hole correlates w/ F8847 and F8856 in that they are approx. 2.30 meters apart, and approx. same level.
Attach appropriate level drawings.

Site 44 HE 388

EU# 3105

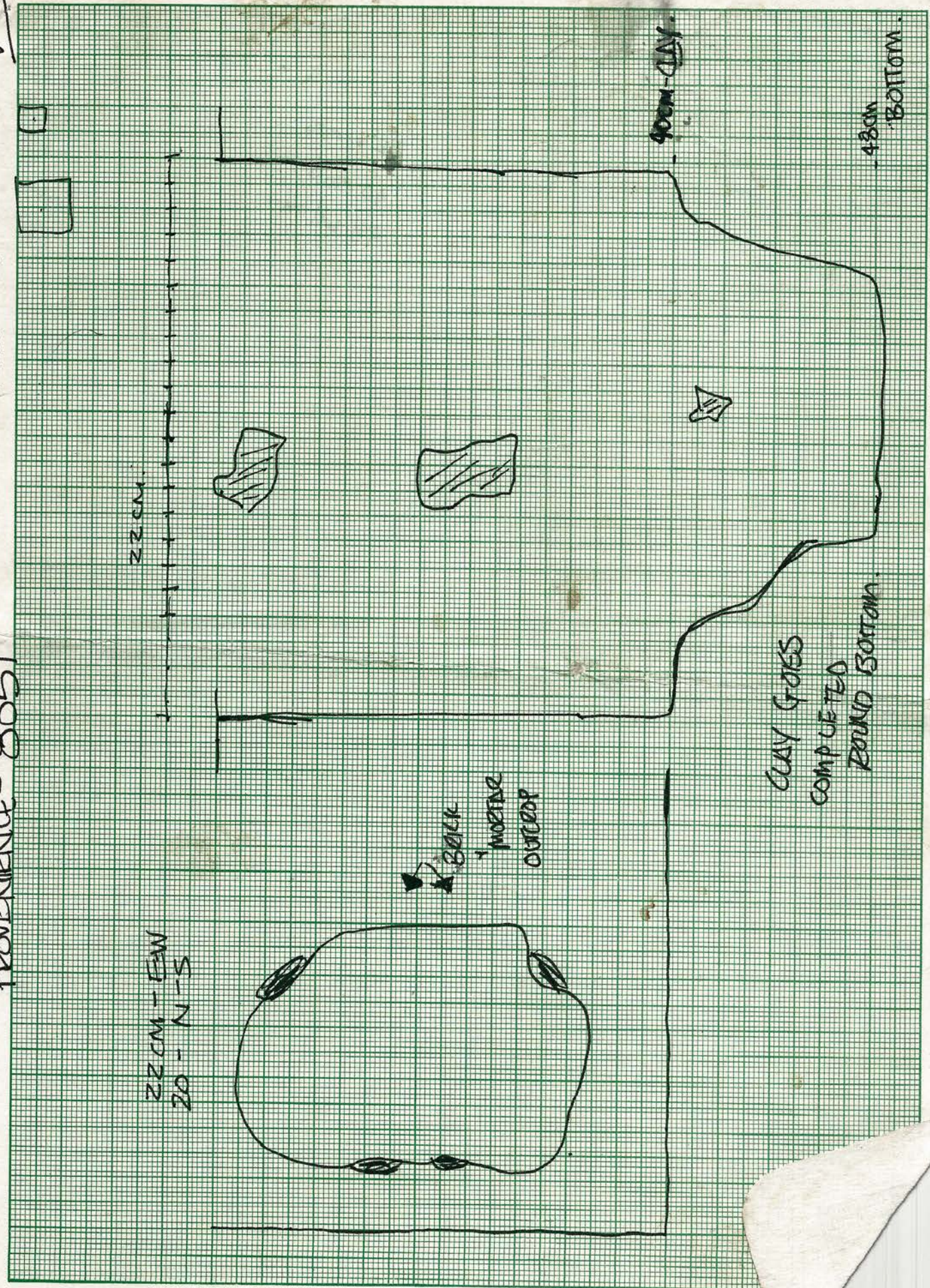
PROVENIENCE - 8851

JUNE 30, 1988

11
20
24

5 SQUIGLES - 1 CM.

BN



FEATURE RECORD

Curles Plantation

44He388

Feature # F8852

RECORDED BY Wirt C.

DATES July 5, 1988
Begun

7-5-88
Completed

TYPE OF FEATURE:

Post mold

DIMENSIONS:

DEPTHS: Top _____ Bottom _____ BELOW See Map

ASSOCIATED E.U. #'s:

<u>3108</u>	Description	<u>fill in post mold</u>
_____	Description	_____
_____	Description	_____
_____	Description	_____
_____	Description	_____
_____	Description	_____
_____	Description	_____
_____	Description	_____
_____	Description	_____
_____	Description	_____
_____	Description	_____
_____	Description	_____
_____	Description	_____
_____	Description	_____

COMMENTS:

12 cm Deep - Found Nothing except 2 mortar fragments, 1 shell frag., and a pebble.

Attach appropriate profile drawings.

EXCAVATION UNIT RECORD

Curles Plantation

44He388

E.U. # 3108

RECORDED BY Wirt C

DATES July 5th
BEGUN

7-5-88
COMPLETED

TYPE OF UNIT:

Test pit (no. _____) (attach to Test Pit Record)

Square (size _____) (attach to Square Record)

Trench (no. _____) (attach to Trench Record)

Feature (no. FB852) (attach to Feature Record)

Post hole (no. _____) (attach to Pier/Post Record)

Post mold (no. _____) (attach to Pier/Post Record)

Pier (no. _____) (attach to Pier/Post Record)

PROVENIENCE: (skip if feature) Exact Square

(SW corner) _____ N _____ E

DEPTHS: Top _____ Bottom _____ BELOW See Map

STRATUM _____ LEVEL _____

E.U.s ABOVE 3099 _____

E.U.s BELOW _____

CORRELATED E.U.s _____

SOIL DESCRIPTION:

~~##~~

EXCAVATED BY: Trowel Shovel Screened

SAMPLES TAKEN:

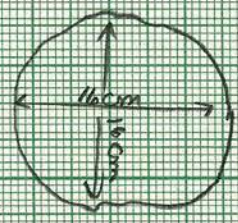
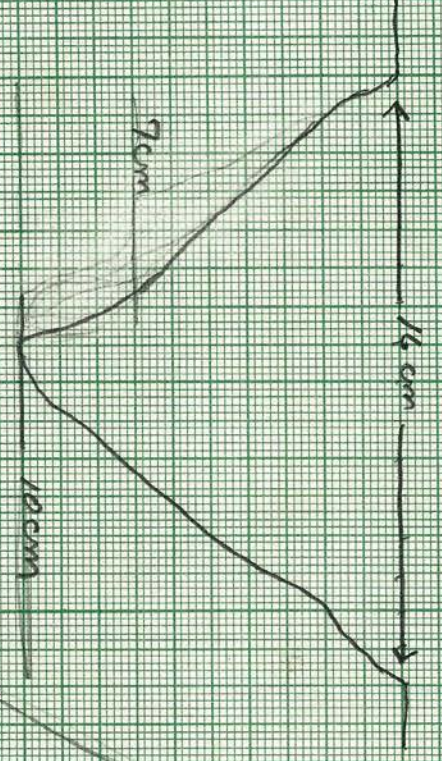
Soil (no. _____)

Constant Volume (no. _____)

COMMENTS:

Attach appropriate level drawings.

5.5 = 1 cm



E1 3/08
FOS - 52
slope 44/11E 388
Depth 10 cm
width
7-5-88

FEATURE RECORD

Curles Plantation

44He388

Feature # F8853

RECORDED BY ASHLEY WYANT

DATES June 30, 1988
Begun

30 JUN 1988
Completed

TYPE OF FEATURE:

DIMENSIONS:

DEPTHS: Top 1.64 Bottom _____ BELOW datum plane

ASSOCIATED E.U. #'s:

- 3106 Description fill in F8853
- _____ Description _____
- _____ Description _____
- _____ Description _____
- _____ Description _____
- _____ Description _____
- _____ Description _____
- _____ Description _____
- _____ Description _____
- _____ Description _____
- _____ Description _____
- _____ Description _____
- _____ Description _____
- _____ Description _____

COMMENTS: DARK BROWN SOIL, SOME-BLACK CHIRKS IN WHIL AND SOME-BONE AND A SHELLFOUND IN FEATURE.

Attach appropriate profile drawings.

EXCAVATION UNIT RECORD

Curles Plantation

44He388

E.U. # 3106

RECORDED BY ASHLEY WYANT

DATES

June 30, 1988
BEGUN

30 JUN 1988
COMPLETED

TYPE OF UNIT:

Test pit (no. _____) (attach to Test Pit Record)

Square (size _____) (attach to Square Record)

Trench (no. _____) (attach to Trench Record)

Feature (no. F8853) (attach to Feature Record)

Post hole (no. _____) (attach to Pier/Post Record)

Post mold (no. _____) (attach to Pier/Post Record)

Pier (no. _____) (attach to Pier/Post Record)

PROVENIENCE: (skip if feature) Exact Square

(SW corner) _____ N _____ E

DEPTHS: Top 1.64 Bottom _____ BELOW below datum plane

STRATUM _____ LEVEL _____

E.U.s ABOVE _____

E.U.s BELOW _____

CORRELATED E.U.s _____

SOIL DESCRIPTION:

EXCAVATED BY: Trowel Shovel Screened

SAMPLES TAKEN:

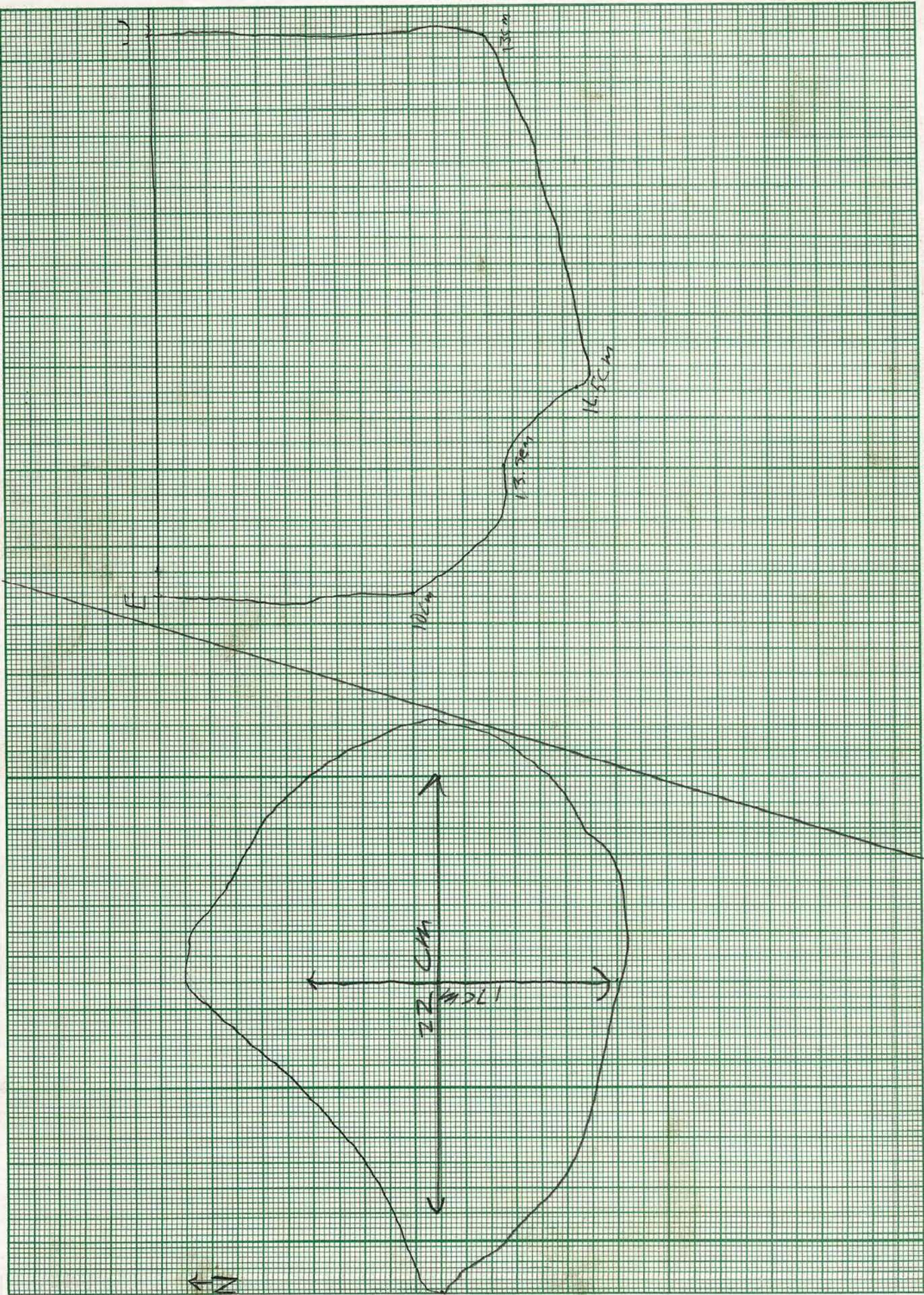
Soil (no. _____)

Constant Volume (no. _____)

COMMENTS: DARK BROWN SOIL A WHIL, A SMALL S OIL WITH CHIPS A W/ BONE FOUND IN FEATURE.

Attach appropriate level drawings.

ASHLEY WYANT
30 JUN 6-1988
EU 3106
F 8853



SCALE 5 MM = 1 CM

FEATURE RECORD

Curles Plantation

44He388

Feature # SF 8854

RECORDED BY Wiet C.

DATES

June 30, 1988
Begun

6-30-88
Completed

TYPE OF FEATURE:

DIMENSIONS:

DEPTHS: Top 1.64 Bottom _____ BELOW above plane

ASSOCIATED E.U. #'s:

<u>3104</u>	Description	<u>Fill in F8854</u>
_____	Description	_____
_____	Description	_____
_____	Description	_____
_____	Description	_____
_____	Description	_____
_____	Description	_____
_____	Description	_____
_____	Description	_____
_____	Description	_____
_____	Description	_____
_____	Description	_____
_____	Description	_____
_____	Description	_____
_____	Description	_____

COMMENTS:

EXCAVATION UNIT RECORD

Curles Plantation

44He388

E.U. # 3104

RECORDED BY Wirt Conroy

DATES 7-5-88
BEGUN

7-5-88
COMPLETED

TYPE OF UNIT:

Test pit (no. _____) (attach to Test Pit Record)

Square (size _____) (attach to Square Record)

Trench (no. _____) (attach to Trench Record)

Feature (no. F8854) (attach to Feature Record)

Post hole (no. _____) (attach to Pier/Post Record)

Post mold (no. _____) (attach to Pier/Post Record)

Pier (no. _____) (attach to Pier/Post Record)

PROVENIENCE: (skip if feature) Exact Square

(SW corner) _____ N _____ E

DEPTHS: Top 1.64 Bottom _____ BELOW datum plane

STRATUM _____ LEVEL _____

E.U.s ABOVE _____

E.U.s BELOW _____

CORRELATED E.U.s _____

SOIL DESCRIPTION:

EXCAVATED BY: Trowel Shovel Screened

SAMPLES TAKEN:

Soil (no. _____)

Constant Volume (no. _____)

COMMENTS:

Attach appropriate level drawings.

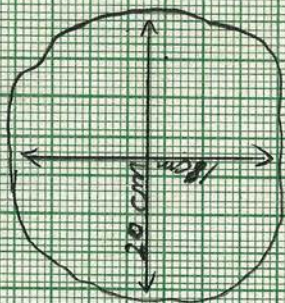
5 sq. = 1 cm



18 cm

10 cm

20 cm



FU 3104

F885

WHE 388

Depth 20 cm

wirt C.

6-30-88

FEATURE RECORD

Curles Plantation

44He388

Feature # F8855

RECORDED BY Wirt C.

DATES July 5/1988
Begun 7-5-88
Completed

TYPE OF FEATURE:

DIMENSIONS:

DEPTHS: Top _____ Bottom _____ BELOW See trap

ASSOCIATED E.U. #'s:

- 311 Description Postmaed fill in
- _____ Description _____
- _____ Description _____
- _____ Description _____
- _____ Description _____
- _____ Description _____
- _____ Description _____
- _____ Description _____
- _____ Description _____
- _____ Description _____
- _____ Description _____
- _____ Description _____
- _____ Description _____

COMMENTS:

Attach appropriate profile drawings.

EXCAVATION UNIT RECORD

Curles Plantation

44He388

E.U. # 3111

RECORDED BY Wiet C.

DATES July 5, 1980 July 5, 1980
BEGUN COMPLETED

TYPE OF UNIT:

- Test pit (no. _____) (attach to Test Pit Record)
- Square (size _____) (attach to Square Record)
- Trench (no. _____) (attach to Trench Record)
- Feature (no. F8835) (attach to Feature Record)
- Post hole (no. _____) (attach to Pier/Post Record)
- Post mold (no. _____) (attach to Pier/Post Record)
- Pier (no. _____) (attach to Pier/Post Record)

PROVENIENCE: (skip if feature) Exact Square

(SW corner) _____ N _____ E

DEPTHS: Top _____ Bottom _____ BELOW See Map

STRATUM _____ LEVEL _____

E.U.s ABOVE 3099 _____

E.U.s BELOW _____

CORRELATED E.U.s _____

SOIL DESCRIPTION:

EXCAVATED BY: Trowel Shovel Screened

SAMPLES TAKEN:

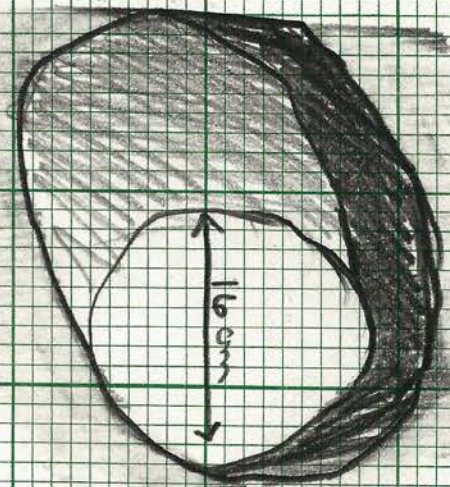
_____ Soil (no. _____)

_____ Constant Volume (no. _____)

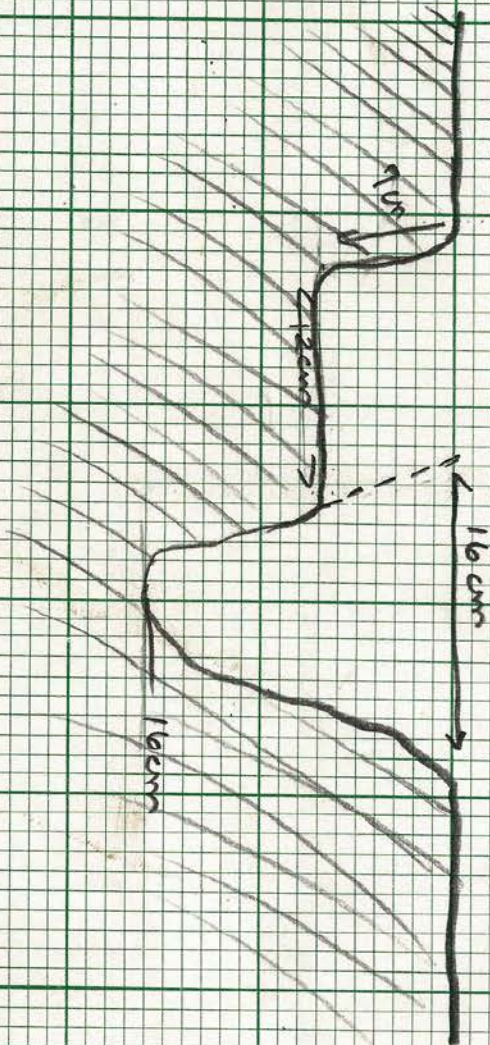
COMMENTS: mostly nothing, except for a small pocket of shell and a few pebbles. This post hole aligns very well 2 other post holes in the square, possibly creating a line of post used in scaffolding in building the house.

Attach appropriate level drawings.

1 Square = 1cm



EV 3111
 F8855
 Site 44WE308
 Depth 16cm
 Wiet C
 7-5-88



FEATURE RECORD

Curles Plantation

44He388

Feature # ~~3112~~ F8856

RECORDED BY Becky

DATES June 20, 1988
Begun

July 5, 1988
Completed

TYPE OF FEATURE:
Post mold -

DIMENSIONS:

DEPTHS: Top 1.64 Bottom 42 cm BELOW datum plane
lower

ASSOCIATED E.U. #'s:

- 3103 Description Fill in F8856
- _____ Description _____
- _____ Description _____
- _____ Description _____
- _____ Description _____
- _____ Description _____
- _____ Description _____
- _____ Description _____
- _____ Description _____
- _____ Description _____
- _____ Description _____
- _____ Description _____
- _____ Description _____

COMMENTS: Partially in south wall of square 165N165E
Filled with half & quarter bricks; chunks of mortar in bottom.
Also mortar, shell, brick fragments and flecks of burnt wood.
Only artifacts were 6 nails (2 burnt), 2 bone, 1 small piece
light green window glass. Lg. bricks and mortar
excavated 7/1 were discarded, others still in wall of
next square.

Attach appropriate profile drawings.

EXCAVATION UNIT RECORD

Curles Plantation

44He388

E.U. # 3103RECORDED BY Buky

DATES

June 30, 1988
BEGUNJuly 5, 1988
COMPLETED

TYPE OF UNIT:

- Test pit (no. _____) (attach to Test Pit Record)
- Square (size _____) (attach to Square Record)
- Trench (no. _____) (attach to Trench Record)
- Feature (no. F 8836) (attach to Feature Record)
- Post hole (no. _____) (attach to Pier/Post Record)
- Post mold (no. ~~8836~~) (attach to Pier/Post Record)
- Pier (no. _____) (attach to Pier/Post Record)
- Small find (no. _____) (attach to Small Finds Record)

PROVENIENCE: (skip if feature) Exact Square

(SW corner) _____ N _____ E

DEPTHS: Top 1.64 Bottom 42 cm lower BELOW datum plane

STRATUM _____ LEVEL _____

SOIL DESCRIPTION:

Soft, black, post mold.EXCAVATED BY: Trowel Shovel Screened

SAMPLES TAKEN:

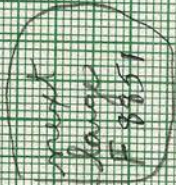
 Soil (no. _____) Constant Volume (no. _____)

COMMENTS:

(2 burnt)
Contains 6 nails, 2 brick quarters, mortar, shells and flecks of burnt wood. Other brick fragments and large pieces are in the wall. Chunks of mortar in the bottom. Large bricks + mortar excavated 7/1 were discarded. Other is in wall of next square.

Attach appropriate level drawings.

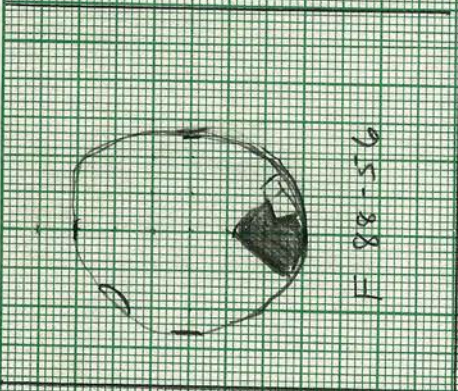
↑ Grid A



← 2 meters 35cm

F 47

← 2 meters 35 cm



F 88-56

F 47

49 cm deep

F 8851

49 cm deep



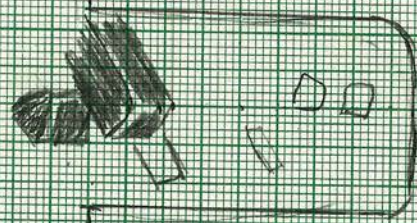
5 squares = 5 cm

F 88 56

EU 3103

7/5/88

Bachy



42 cm deep

F 88 51

FEATURE RECORD

Curles Plantation

44He388

Feature # 88-58

RECORDED BY KV

DATES 5 July
Begun

6 JULY 88
Completed

TYPE OF FEATURE: brick rubble & other possible fill inside fireplace

DIMENSIONS:

DEPTHS: Top _____ Bottom _____ BELOW _____

ASSOCIATED E.U. #'s:

- 3109 Description _____
- _____ Description _____
- _____ Description _____
- _____ Description _____
- _____ Description _____
- _____ Description _____
- _____ Description _____
- _____ Description _____
- _____ Description _____
- _____ Description _____
- _____ Description _____
- _____ Description _____

COMMENTS:

Attach appropriate profile drawings.

EXCAVATION UNIT RECORD

Curles Plantation

44He388

E.U. # 3109

RECORDED BY KLJ

DATES 5 July
BEGUN

6 JULY
COMPLETED

TYPE OF UNIT:

___ Test pit (no. _____) (attach to Test Pit Record)

___ Square (size _____) (attach to Square Record)

___ Trench (no. _____) (attach to Trench Record)

Feature (no. 88-58) (attach to Feature Record)

___ Post hole (no. _____) (attach to Pier/Post Record)

___ Post mold (no. _____) (attach to Pier/Post Record)

___ Pier (no. _____) (attach to Pier/Post Record)

PROVENIENCE: (skip if feature) ___ Exact ___ Square

(SW corner) _____ N _____ E

DEPTHS: Top _____ Bottom _____ BELOW _____

STRATUM _____ LEVEL _____

E.U.s ABOVE _____

E.U.s BELOW _____

CORRELATED E.U.s _____

SOIL DESCRIPTION:

EXCAVATED BY: ___ Trowel ___ Shovel ___ Screened

SAMPLES TAKEN:

___ Soil (no. _____)

___ Constant Volume (no. _____)

COMMENTS: HARTH FOUND WITH THE REMOVAL OF BRICK
RUBBLE. FOUND ON THE HARTH, A WINDOW AND SOME
SORT OF TOOL (MAYBE). LENGTH ~~BE~~ OF HARTH 185 cm.

Attach appropriate level drawings.