

FEATURE RECORD

(attach all drawings)

*This was later identified as 91-34 and 91-35 FEAT # 91-18

SITE # 44HE388

TYPE OF FEATURE Slump layer in Root Cellar below fill (91-15)

PROVENIENCE(S) 170 N / 147.5 E

FEATURES OVERLYING: F 91-15

FEATURES UNDERLYING: F#48

RELATED FEATURES:

Date Drawn: Date Started: 6/24/91 Finished: 6/27/91

Description and Observations of Feature. INCLUDE Soil description.

As this fill of light tan sandy swirled soil which appears to be a layer of wash lenses was removed, a lot of small cobblestones were found along with 3 or 4 large cobblestones. There is an unusual stain running through the middle of the floor. This is a trail of reddish soil containing charcoal. This may be the floor or debris from a 17th century structure under the Randolph Kitchen. Artifacts found in this layer include about 20 clumps of metal which are probably nails. There are a few nails (wrought and cut) which are fairly well preserved. There are several

EU's in this Feature: 6049

Recorded by C.S.

Excavated By C.S.

ALL DRAWINGS MUST HAVE ELEVATIONS!

pieces of bone and a small hinge
or latch from a chest or something.
There is a piece of thin clear



— window pane glass, and 2 pieces of English

flint (these were probably gunflints from the

early 1600s.) There was some slag in

part of the bottom, a piece of wire,

a nail with decaying wood on it, a local

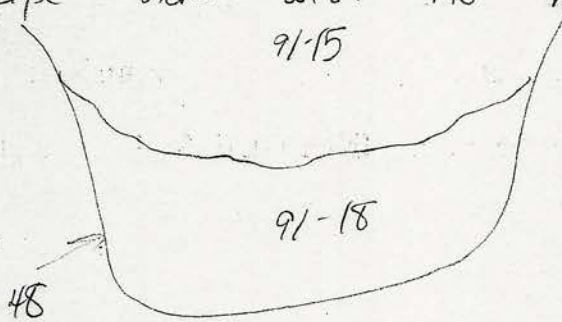
pipe stem with no hole bored and an

91-15

early (1600s) imported
European pipe stem.

There are 3 small
short wrought nails

and 2 steel cut
nails.



FEATURE RECORD

(attach all drawings)

FEAT # 91-19

SITE # 44HE388

TYPE OF FEATURE Fill of Readjusted Posthole

PROVENIENCE(S) 167.5 N 170 E

FEATURES OVERLYING: PZ

FEATURES UNDERLYING: 91-17

RELATED FEATURES: 91-

Date Drawn: 6-28-91 Date Started: 6-24 Finished: 6-27

Description and Observations of Feature. INCLUDE Soil description.

soil: south - ^{brown +} organic north - ^{dark brown} organic & very soft

Feature: The southern $\frac{2}{3}$ of this feature is comprised of a post-hole fill and what appears to be a rodent burrow. It's profile is characterized by a shell of oyster shells, a few brick chunks, some ceramics, a nail, & a cobble. In the northern $\frac{1}{3}$ there is a post mold. Its profile wall is characterized by large chunks of brick and a few small oyster shells underneath them. The mold measures 42 cm (west to east) x 16 cm (North-South). The post hole measures 28 cm (west to east) x 46 cm (north-south) at its greatest distances.

Artifacts: Some pieces of pane glass, bottle glass, 4 pieces of roofing tile, 1 bit, 2.5 cm x 6.5 cm, 1 piece of earthenware, 1 piece

EU's in this Feature: 6054

Recorded by GH Excavated By GH

ALL DRAWINGS MUST HAVE ELEVATIONS!

of pearlware, 1 piece of chipped glass, 1 bone

FEATURE RECORD

(attach all drawings)

FEAT # 91-20

SITE # 44HE388 TYPE OF FEATURE Cobble YARD

PROVENIENCE(S) 167.5 N / 172.5 E

FEATURES OVERLYING: PZ

FEATURES UNDERLYING: _____

RELATED FEATURES: _____

Date Drawn: _____ Date Started: _____ Finished: _____

Description and Observations of Feature. INCLUDE Soil description.

Cobble YARD / Work Area EAST of 18th Cent. Kitchen EAST well

EU's in this Feature: _____

Recorded by _____ Excavated By _____

ALL DRAWINGS MUST HAVE ELEVATIONS!

FEATURE RECORD

(attach all drawings)

FEAT # 91-21

SITE # 44HE388 TYPE OF FEATURE Possible Drainage Ditch

PROVENIENCE(S) 167.5 N / 172.5 E

FEATURES OVERLYING: PZ

FEATURES UNDERLYING: _____

RELATED FEATURES: _____

Date Drawn: _____ Date Started: _____ Finished: _____

Description and Observations of Feature. INCLUDE Soil description.

Possible Drainage ditch / Plow Scar
Identified by Brick and mortar chunks.

EU's in this Feature: _____

Recorded by _____ Excavated By _____

ALL DRAWINGS MUST HAVE ELEVATIONS!

FEATURE RECORD

(attach all drawings)

FEAT # 91-22

SITE # 44HE388

TYPE OF FEATURE Concentrated Area of Broken Brick

PROVENIENCE(S) 167.5 / 172.5

FEATURES OVERLYING: PZ

FEATURES UNDERLYING: _____

RELATED FEATURES: _____

Date Drawn: _____ Date Started: _____ Finished: _____

Description and Observations of Feature. INCLUDE Soil description.

Concentrated Area of Broken Brick.

EU's in this Feature: _____

Recorded by _____ Excavated By _____

ALL DRAWINGS MUST HAVE ELEVATIONS!

FEATURE RECORD

(attach all drawings)

FEAT # 91-23

SITE # 44HE388 TYPE OF FEATURE Concentration of gravel

PROVENIENCE(S) 177.5N/155E

FEATURES OVERLYING: PZ

FEATURES UNDERLYING: _____

RELATED FEATURES: _____

Date Drawn: _____ Date Started: _____ Finished: _____

Description and Observations of Feature. INCLUDE Soil description.

gravel yard

EU's in this Feature: _____

Recorded by _____ Excavated By _____

ALL DRAWINGS MUST HAVE ELEVATIONS!

FEATURE RECORD

(attach all drawings)

FEAT # 91-24

SITE # 44HE388 TYPE OF FEATURE Ditch Fill

PROVENIENCE(S) 165 N 175 E / 167.5 N 175 E / 170 N 175 E

FEATURES OVERLYING: PZ _____

FEATURES UNDERLYING: _____

RELATED FEATURES: _____

Date Drawn: _____ Date Started: _____ Finished: _____

Description and Observations of Feature. INCLUDE Soil description.

Ditch fill associated with Bacon's House
Feature is poorly defined

EU's in this Feature: _____

Recorded by _____ Excavated By _____

ALL DRAWINGS MUST HAVE ELEVATIONS!

FEATURE RECORD

(attach all drawings)

FEAT # 91-25

SITE # 44HE388

TYPE OF FEATURE Fill of Slump layer

PROVENIENCE(S) 172.5_N / 167.5_E

FEATURES OVERLYING: PZ

FEATURES UNDERLYING: 91-13 91-11 91-26
robbers trench rubble/robbers fill dirt fill

RELATED FEATURES: _____

Date Drawn: _____ Date Started: _____ Finished: _____

Description and Observations of Feature. INCLUDE Soil description.

Difficult to define.
The fill of a slump layer in robbers trench
Tan compact clay layer
Very shallow

EU's in this Feature: 5064

Recorded by ~~SS~~ SS Excavated By SS

ALL DRAWINGS MUST HAVE ELEVATIONS!

FEATURE RECORD
(attach all drawings)

FEAT # 91-26

SITE # 44HE388

TYPE OF FEATURE Soil fill

PROVENIENCE(S) _____

FEATURES OVERLYING: PZ 91-25 _____

FEATURES UNDERLYING: 91-11 91-13 _____

RELATED FEATURES: _____

Date Drawn: _____ Date Started: _____ Finished: 7-9-91

Description and Observations of Feature. INCLUDE Soil description.

Dark brown fill with mortar, brick charcoal
sandy, loam type of soil

TOOK OUT STRATUM 2. HAD ABOUT 200 CLAM SHELLS (ON TOP HALF) AND HIT A LAYER 0' BRICK ON BOTTOM HALF (TOP OF THIRD STRATUM). THE SOIL WAS REAL SOFT. IT SLOPES ^{UP} AT THE END TOWARDS THE ROBBERS TRENCH

EU's in this Feature: 6074 _____

Recorded by J Shaw Excavated By JS

ALL DRAWINGS MUST HAVE ELEVATIONS!

FEATURE RECORD

(attach all drawings)

FEAT # 91-27

SITE # 44 HE 388

TYPE OF FEATURE Possible Garden wall

PROVENIENCE(S) 162.5m / 155E

FEATURES OVERLYING: PZ _____

FEATURES UNDERLYING: _____

RELATED FEATURES: _____

Date Drawn: _____ Date Started: _____ Finished: _____

Description and Observations of Feature. INCLUDE Soil description.

EU's in this Feature: _____

Recorded by _____ Excavated By _____

ALL DRAWINGS MUST HAVE ELEVATIONS!

FEATURE RECORD

(attach all drawings)

FEAT # 91-28

SITE # 44HE388

TYPE OF FEATURE Shape of Post Mold

PROVENIENCE(S) 167.5N / 170E

FEATURES OVERLYING: PZ 91-29

FEATURES UNDERLYING: 91-17

RELATED FEATURES: 91-37 91-19

Date Drawn: _____ Date Started: _____ Finished: _____

Description and Observations of Feature. INCLUDE Soil description.

square postmold
22 cm x 16 cm x 34 cm d
(east-west) (north-south) (depth)
sterile yellow sandy loam along each wall

EU's in this Feature: _____

Recorded by G.H. Excavated By G.H.

ALL DRAWINGS MUST HAVE ELEVATIONS!

FEATURE RECORD

(attach all drawings)

FEAT # 91-29

SITE # 44HE388

TYPE OF FEATURE Fill of Post-Mold East Bsect

PROVENIENCE(S) 167.5N 170E

FEATURES OVERLYING: PZ

FEATURES UNDERLYING: 91-17 91-28

RELATED FEATURES: 91-19 91-37

Date Drawn: _____ Date Started: _____ Finished: 7-10-91

Description and Observations of Feature. INCLUDE Soil description.

soil: dark, silty, clay loam

artifacts:

fire cracked rocks, nails bottle glass, 1 piece amber
pearlware, 1 piece porcelain, 1 piece of mocha ware
1 piece of clear-glass embossed, cut nail

EU's in this Feature: 600

Recorded by G. H. Excavated By G. H.

ALL DRAWINGS MUST HAVE ELEVATIONS!

FEATURE RECORD

(attach all drawings)

FEAT # 91-31

SITE # 44HE388 TYPE OF FEATURE Kitchen floor Fill

PROVENIENCE(S) 167.5N / 165E 170N / 145E

FEATURES OVERLYING: PZ

FEATURES UNDERLYING: 91-32 91-33 91-34 91-35

RELATED FEATURES: _____

Date Drawn: _____ Date Started: _____ Finished: _____

Description and Observations of Feature. INCLUDE Soil description.

"Kitchen floor" fill over stump of 17th c building
As defined in the west profile of Kitchen cellar (F#48)

EU's in this Feature: _____

Recorded by _____ Excavated By _____

ALL DRAWINGS MUST HAVE ELEVATIONS!

44HE388

(F-48)

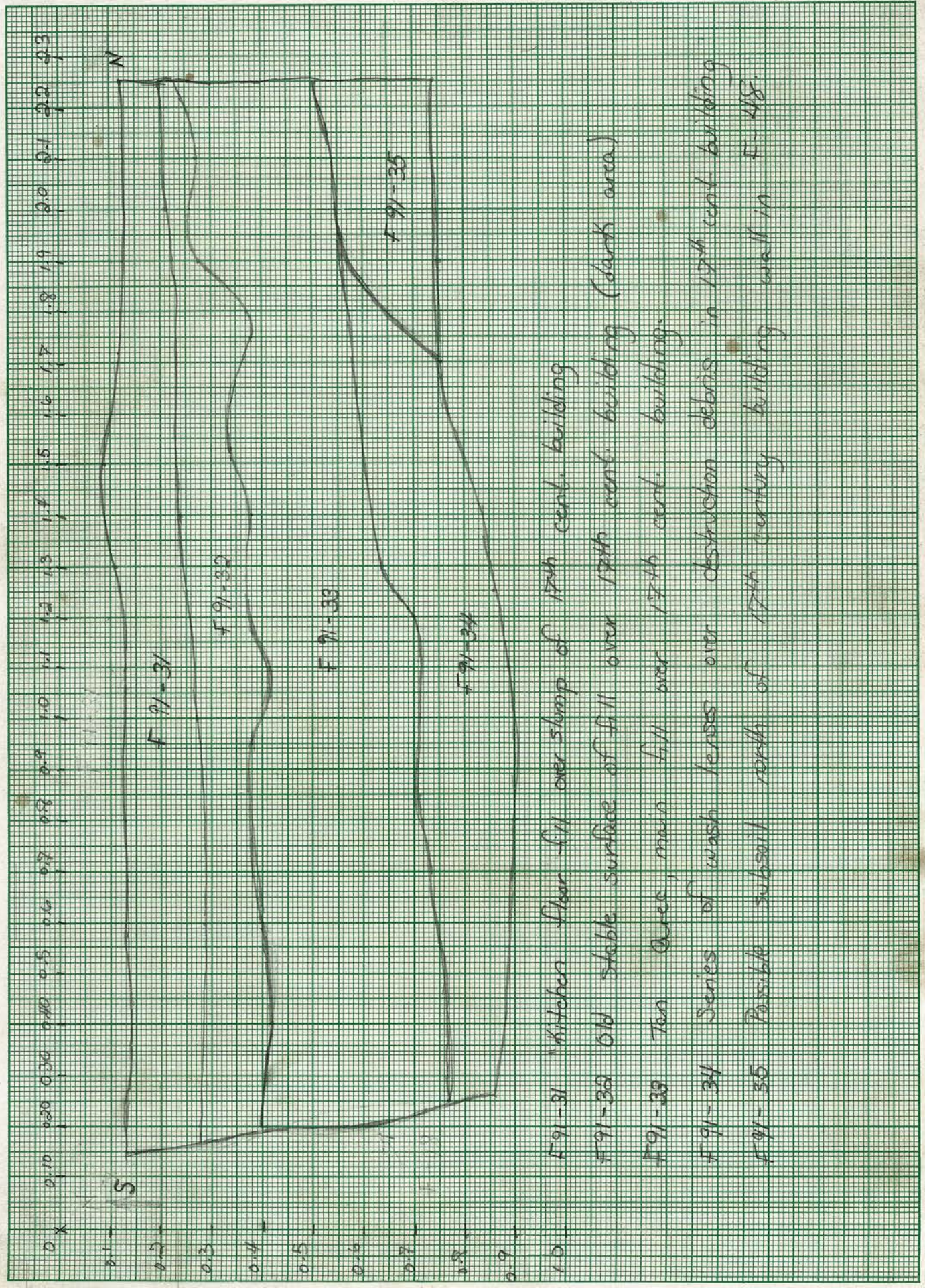
1 cm = 10 cm

westview

July 91

C.S., KS

profile of west outside wall of root cellar (F-48)



F 91-31 Kitchen floor fill over slump of 17th cent. building

F 91-32 Old stable surface of fill over 17th cent. building (decks area)

F 91-33 Ten Cree, main fill over 17th cent. building.

F 91-34 Series of wash lenses over destruction debris in 17th cent building

F 91-35 Possible subsoil north of 17th century building wall in F-48.

FEATURE RECORD

(attach all drawings)

FEAT # 91-32

SITE # 44HE388

TYPE OF FEATURE Old stable surface of fill over 17th building

PROVENIENCE(S) 167.5m / 16SE 170m / 16SE

FEATURES OVERLYING: PZ _____

FEATURES UNDERLYING: 91-33 91-34 91-35 _____

RELATED FEATURES: _____

Date Drawn: _____ Date Started: _____ Finished: _____

Description and Observations of Feature. INCLUDE Soil description.

Old stable surface of fill over 17th c. building (Dark Area)
As defined in West profile of Kitchen cellar (F⁴48)

1993 note: This may not be an "old stable surface": It does appear to be a level with Bacon house destruction debris overlying this fill and a wash over the Harris house. Possibly deposited when kitchen was built, ~~at~~ shortly after (or during) Bacon house destruction.

EU's in this Feature: 8016 _____

Recorded by _____ Excavated By _____

ALL DRAWINGS MUST HAVE ELEVATIONS!

FEATURE RECORD

(attach all drawings)

FEAT # 91-33

SITE # 44HE388

TYPE OF FEATURE Main fill over 17th c. building

PROVENIENCE(S) 167.5N / 165E 170W / 165E

FEATURES OVERLYING: PZ _____

FEATURES UNDERLYING: 91-34 91-35 _____

RELATED FEATURES: _____

Date Drawn: _____ Date Started: _____ Finished: _____

Description and Observations of Feature. INCLUDE Soil description.

Tan area, main fill over 17th c. building
As defined in west profile of kitchen cellar (F 48)

EU's in this Feature: _____

Recorded by _____ Excavated By _____

ALL DRAWINGS MUST HAVE ELEVATIONS!

FEATURE RECORD

(attach all drawings)

FEAT # 91-34

SITE # 44AE368 TYPE OF FEATURE Series of Wash Lenses

PROVENIENCE(S) 167.5N / 165E 170N / 165E

FEATURES OVERLYING: PZ _____

FEATURES UNDERLYING: 91-35 _____

RELATED FEATURES: _____

Date Drawn: _____ Date Started: _____ Finished: _____

Description and Observations of Feature. INCLUDE Soil description.

*Series of wash lenses over destruction debris in 17th century building. As defined in west profile of kitchen cellar (E*48)*

EU's in this Feature: _____

Recorded by _____ Excavated By _____

ALL DRAWINGS MUST HAVE ELEVATIONS!

FEATURE RECORD

(attach all drawings)

FEAT # 91-35

SITE # 44HE388 TYPE OF FEATURE Possible subsoil

PROVENIENCE(S) 167.5N / 16SE 170N / 16SE

FEATURES OVERLYING: _____

FEATURES UNDERLYING: _____

RELATED FEATURES: _____

Date Drawn: _____ Date Started: _____ Finished: _____

Description and Observations of Feature. INCLUDE Soil description.

Possible subsoil north of 17th century building wall in F*48
as defined in west profile of kitchen cellar (F*48)

EU's in this Feature: _____

Recorded by _____ Excavated By _____

ALL DRAWINGS MUST HAVE ELEVATIONS!

FEATURE RECORD

(attach all drawings)

FEAT # 91-36

SITE # 44HE 388

TYPE OF FEATURE Possible west wall of Colonnade in fact

PROVENIENCE(S) 192.5N 155E

FEATURES OVERLYING: PZ

FEATURES UNDERLYING: _____

RELATED FEATURES: _____

Date Drawn: _____ Date Started: _____ Finished: _____

Description and Observations of Feature. INCLUDE Soil description.

EU's in this Feature: _____

Recorded by _____ Excavated By _____

ALL DRAWINGS MUST HAVE ELEVATIONS!

FEATURE RECORD

(attach all drawings)

FEAT # 91-37

SITE # 44HE388

TYPE OF FEATURE Fill of Posthole East Biscot

PROVENIENCE(S) 167.5N / 170E

FEATURES OVERLYING: PZ

FEATURES UNDERLYING: 91-17

RELATED FEATURES: 91-29 91-28 91-19

Date Drawn: _____ Date Started: _____ Finished: _____

Description and Observations of Feature. INCLUDE Soil description.

underneath this feature, there was discovered to be a post-mold associated with F 91-28. There were 3 different lenses of soil in this feature. Towards the top was a layer of debris laden sterile soil. The second lens (33 cm deep), found along the north of the post hole was yellow clay loam. The fill of the post mold was a dark, silty clay loam.

Artifacts (from the posthole)

glass, pieces of glazed stoneware, a few fragments of porcelain, cut nails, bone fragments,

EU's in this Feature: 6075

Recorded by G.H. Excavated By G.H.

ALL DRAWINGS MUST HAVE ELEVATIONS!

31 N
27 E
47 deep

(from the post-mold)

oyster shell sample (19), bone fragments, pane glass,
bottle glass, ceramic, porcelain, saltglaze fragment,
nails (cut & wrought), roofing tile, unidentifiable
metal fragments, piece of iron wire, & a
piece of green, handpainted piece of porcelain

Post-Mold:

The post mold dimensions are

31 cm (North-South) x 27 cm (E-W) x 47 cm deep

128

FEATURE RECORD

(attach all drawings)

FEAT # 91-38

SITE # 44HE388

TYPE OF FEATURE Possible barrel or basket

PROVENIENCE(S) 170N 167.5E / 170N 165E

FEATURES OVERLYING: PZ F91-15 F91-54

FEATURES UNDERLYING: F-48 F91-15


RELATED FEATURES: _____

Date Drawn: 7/10/91 Date Started: 7/10/91 Finished: 7/10/91

Description and Observations of Feature. INCLUDE Soil description.

Dark organic loam with flecks of brick and mortar. Also bits of charcoal. This feature appears to be about

30 cm in diameter and about 30 cm deep. It has the shape roughly of a basket or barrel.



Artifacts found in the fill include cut nails, bone.

EU's in this Feature: _____

Recorded by C.S. K.S. Excavated By K.S.

ALL DRAWINGS MUST HAVE ELEVATIONS!

FEATURE RECORD

(attach all drawings)

FEAT # 91-39

SITE # 44HE388

TYPE OF FEATURE Fill of possible barrel or basket
in F 48

* float
sample

PROVENIENCE(S) 170N / 167.5E

FEATURES OVERLYING: PZ F 91-15

FEATURES UNDERLYING: F 91-15 F 48 F 91-38 F 91-54

RELATED FEATURES: _____

Date Drawn: 7/10/91 Date Started: 7/10/91 Finished: 7/10/91

Description and Observations of Feature. INCLUDE Soil description.

Dark organic soil, bits of brick and mortar,
bits of charcoal, loam, not nearly
as much rubble as in the
fill surrounding this feature.

artifacts:

cut nails
bone

EU's in this Feature: 1080

Recorded by C.S. K.S. Excavated By K.S.

ALL DRAWINGS MUST HAVE ELEVATIONS!



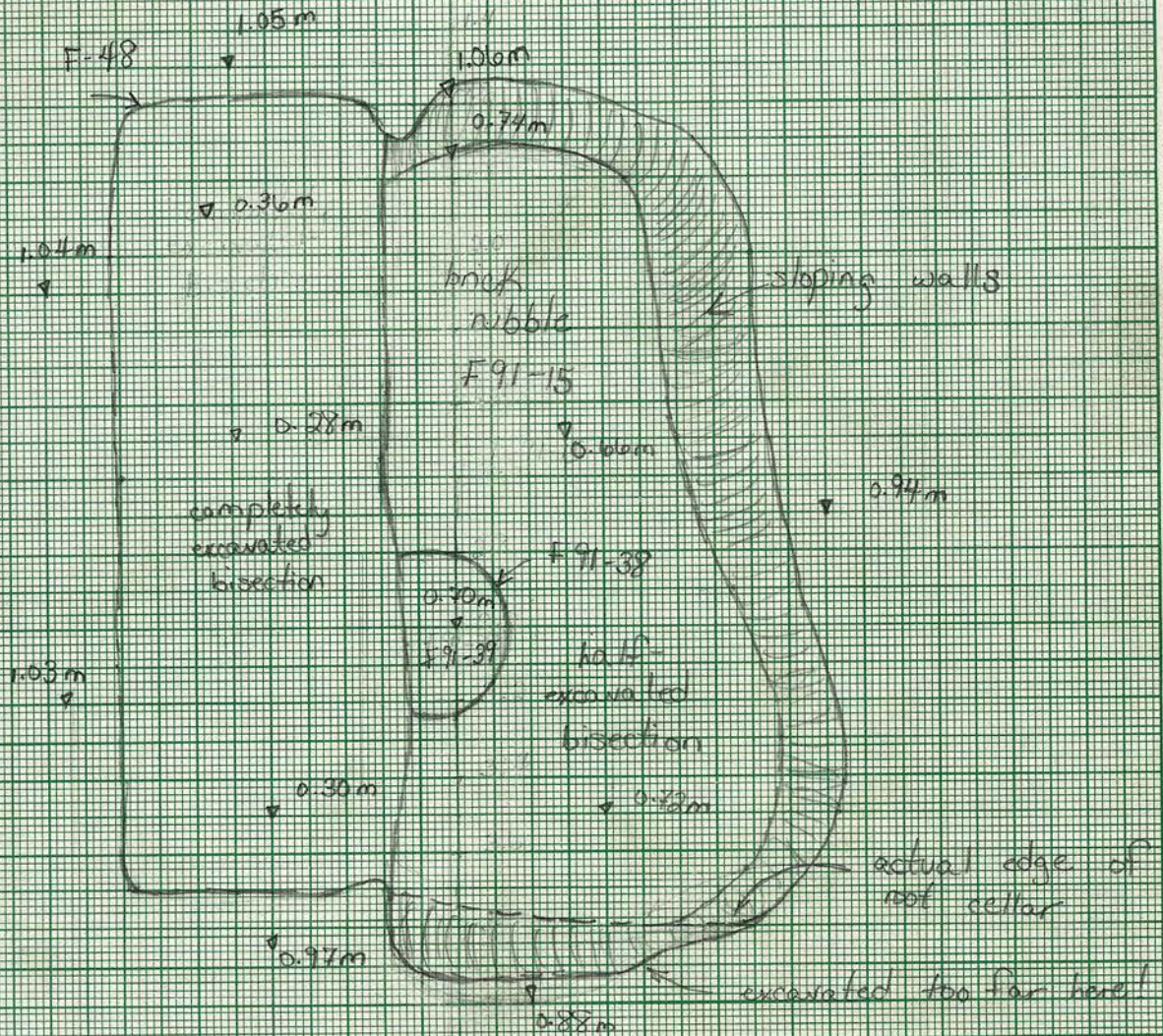
44 HE 388
 plan of possible barrel
 within root cellar

F-48

1 cm = 30 cm

10 July 91

C.S. K.S.



F-48 root cellar of 18th century kitchen

F-91-15 brick made from destruction of 18th century

F-91-38 possible deteriorated barrel or barrel from 18th century kitchen

F-91-39 fill of barrel or barrel (dark soil with chunks of brick)

FEATURE RECORD

(attach all drawings)

FEAT # 91-54

SITE # #HE388 TYPE OF FEATURE burned layer of fill in pos. basket
float sample

PROVENIENCE(S) 170 N 167.5E

FEATURES OVERLYING: P.Z. F 91-15 F 91-39

FEATURES UNDERLYING: F-48 F-91-38 F 91-15

RELATED FEATURES: _____

Date Drawn: _____ Date Started: 7/11/91 Finished: 7/11/91

Description of Feature, INCLUDING Soil description. Dimensions of Feature.
Observations and notes on excavation.

<possible basket >
lowest layer of fill = containing burned
bone - blue
soil was very dark, organic with a
purple tint

EU's in this Feature: 6581

Recorded by C.S. Excavated By K.S.

ALL DRAWINGS MUST HAVE ELEVATIONS!