

20

Feature Form

Site # 44HE388

Feature # 941

Exact Prov. _____

Type of Feature Crosswall, west wing of Randolph kitchen

Association _____

EU Numbers _____

Dimensions _____

Excavation Notes: Include EU # used, portion excavated, soil conditions, artifacts recovered, other observations

mortared brick wall running n/s.

20

unexcavated
Features.

Dated Started _____ Finished _____

Profiled _____ Plan Drawn _____ Photos _____

Samples Taken _____

Excavated by (All) _____

20

PAGE 1 OF 2

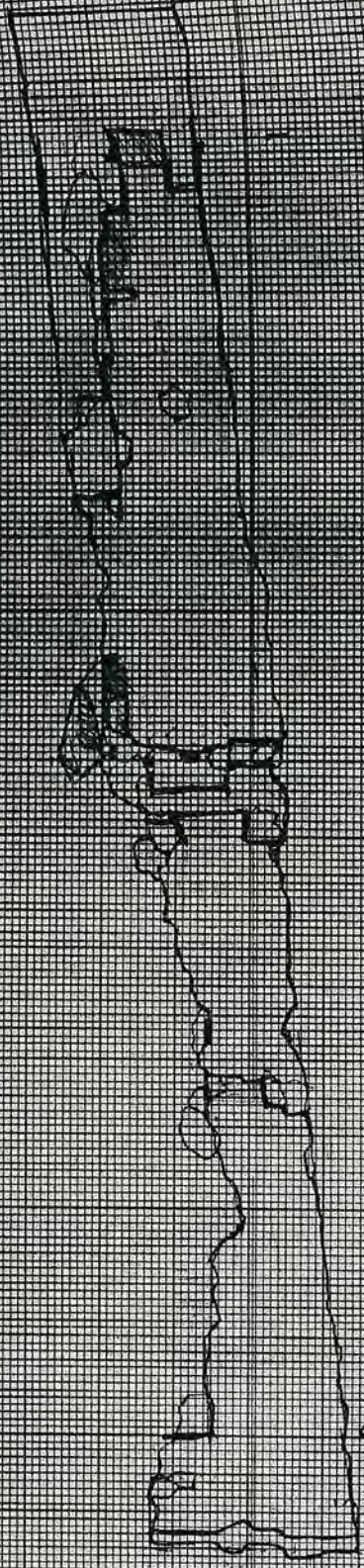
K&E 10 X 10 TO THE CENTIMETER KEUFFEL & ESSER CO. MADE IN U.S.A.

461510

444E388-
CROSSWALK - RANDOLPH KITCHEN

20m 20cm 0 20 40 60 80 100 120 140 160 180 200 220 240 260 280 300 320 340 360 380 400 420 440 460 480 500 520 540 560 580 600 620 640 660 680 700 720 740 760 780 800 820 840 860 880 900 920 940 960 980 1000

STAIRS
ELEVATOR



ALL MOUNTAIN STICKS

444E388-
444E388

P.N.
575E


K&E 10 X 10 TO THE CENTIMETER KEUFFEL & ESSER CO. MADE IN U.S.A.

46 1510

44HE388- EN 9012
F 948

KROSS WIRLICH - RANDOLPH KITCHEN

500 510 520 530 540 550 560 570 580 590 600 610 620 630 640 650 660 670 680 690 700



STAIRS TO 1ST FLOOR
STAIRS TO 2ND FLOOR
STAIRS TO 3RD FLOOR

N ↓

Feature Form

Site # 44HE388

Feature # 94-2

Exact Block Prov. 170N 172.5E

Type of Feature bricks in situ, part of Randolph Pitcher E. porch

Association Randolph Pitcher

EU Numbers 9029

Dimensions _____

Excavation Notes: Include EU # used, portion excavated, soil conditions, artifacts recovered, other observations

no mortar, dry laid (no mortar between bricks, dry laid) at end (N) of feature, a shatter, broken brick was used in course. It was missing about 5 cm., and the resulting gap was filled with a piece of broken brick with some older mortar attached. This whole area was then overlaid with a thin layer of new mortar.

Bricks are irregular, uneven, handmade

Dated Started 6/17/94 Finished 6/17/94

Profiled No Plan Drawn ✓ Photos 6-17-94

Samples Taken _____

Excavated by (All) Christoph Jue

K&E 10 X 10 TO THE CENTIMETER KEUFFEL & ESSER CO. MADE IN U.S.A.

PLAN MAP OF RANDOLPH KITCHEN
PORCH AREA (EXIST)


F-91-16
F-94-2
E-59
E-49

46 1510

6-13-94

DAVID BELL + HOUSTON ROAD

Scale 1" = 2' cm



214
110

Feature Form

Site # 44HE388

Feature # 94.3

Block Prov. 170N 175E

Type of Feature walkway coming from Randolph kitchen addition porch

Association _____

EU Numbers 9038-N. section

Dimensions _____

Excavation Notes: Include EU # used, portion excavated, soil conditions, artifacts recovered, other observations

An area of cobbles that maybe a part of a walkway that comes off of the east side of the kitchen. The stones were arranged in a somewhat circular shape. The soil was not very organic. The soil is very packed one the east part, but around the stones it is loose.



Dated Started June 20⁹⁰ Finished _____

Profiled _____ Plan Drawn _____ Photos _____

Samples Taken _____

Excavated by (All) Christopher Dale

Kelly Steinman
Meredith Flax
Lelia Miller

* ALL SHADED AREAS ARE BRICKS

K-E 10 X 10 TO THE CENTIMETER 18 X 25 CM KEUFFEL & ESSER CO. MADE IN U.S.A.

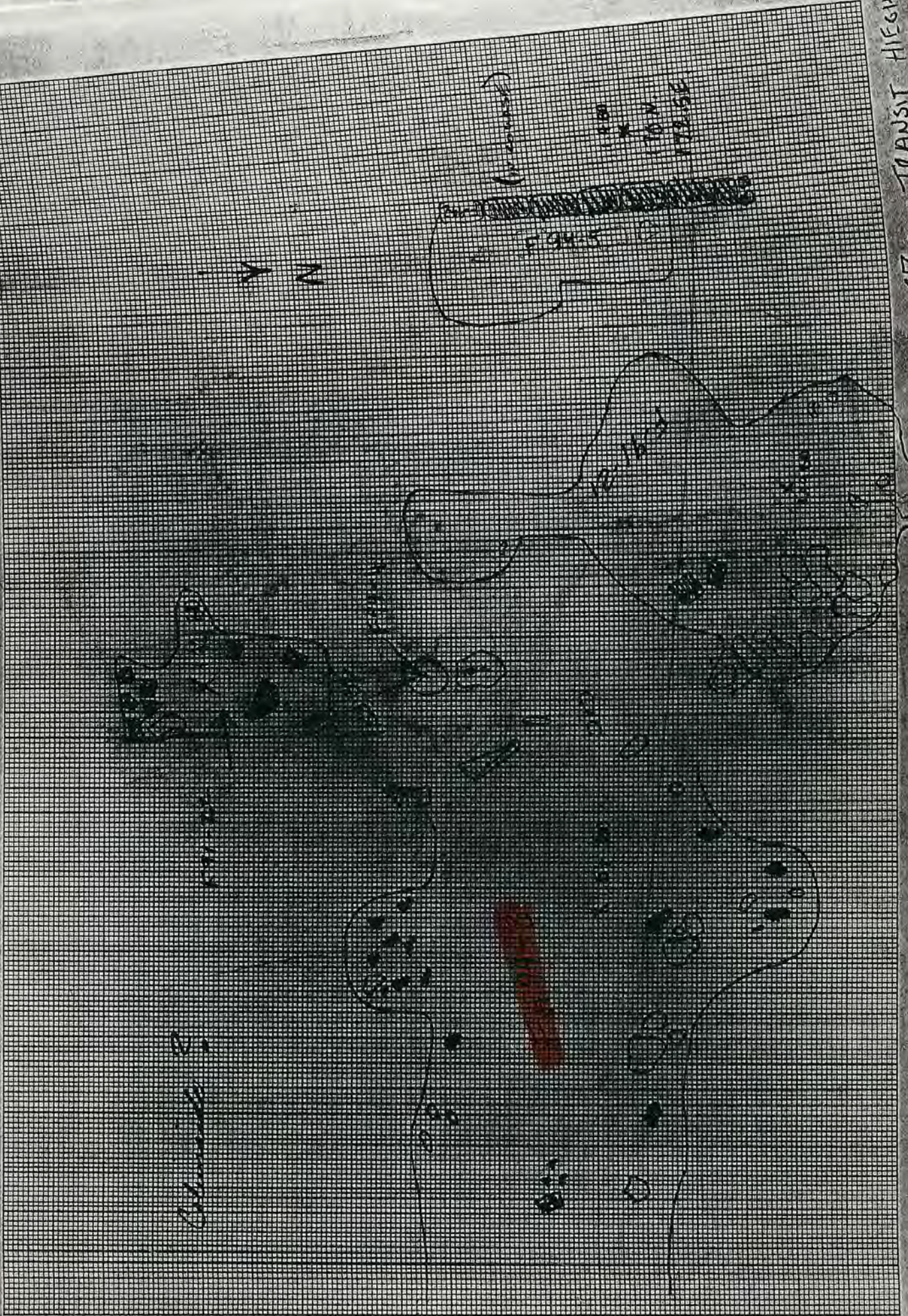
PLAN MAP OF RANDOLPH KITCHEN PORCH AREA (EAST)

Scale 1" = 2' 0"

461510

6-14-94

DAVID BELL + HOUSTON ROGERS



TAKEN FROM TRANSIT STATION - 10' 0" x 10' 0" x 10' 0" HEIGHT

1 M 37 cm TRANSIT HEIGHT

Feature Form

Site # 44HE388

Feature # 94-5

Block Prov. 167.5N 172.5E

Type of Feature Rubble hole associated w/ F91-16

Association F#94-2, 91-16

EU Numbers 9019

Dimensions _____

Excavation Notes: Include EU # used, portion excavated, soil conditions, artifacts recovered, other observations

EU# 9019 - bisected southern portion, dark, brick & rubble filled (2 nails) thought to be part of F# 91-16, but it is separated by brick feature # 94-2. It is rectangular in shape approximately 96cm x 40cm. First we began to bisect it, then excavated all after we discovered its 4cm depth.

Dated Started 6-16-94 Finished 6-16-94

Profiled NO Plan Drawn 6-16-94 Photos N/A

Samples Taken NO

Excavated by (All) David Bell

K&E 10 X 10 TO THE CENTIMETER
KEUFFEL & ESSER CO. MADE IN U.S.A.

PLAN MAP OF RANDOLPH KITCHEN
PORCH AREA (CONT.)


F-91-10
F-94-2
F-59
F-49

461510

6-13-94

DAVID BELL & HOUSTON ROBERTS

Scale 1" = 20cm



Scale 1" = 20cm

* ALL SHADED AREAS ARE BRICKS

K&E 10 X 10 TO THE CENTIMETER 18 X 25 CM
KEUFFEL & ESSER CO. MADE IN U.S.A.

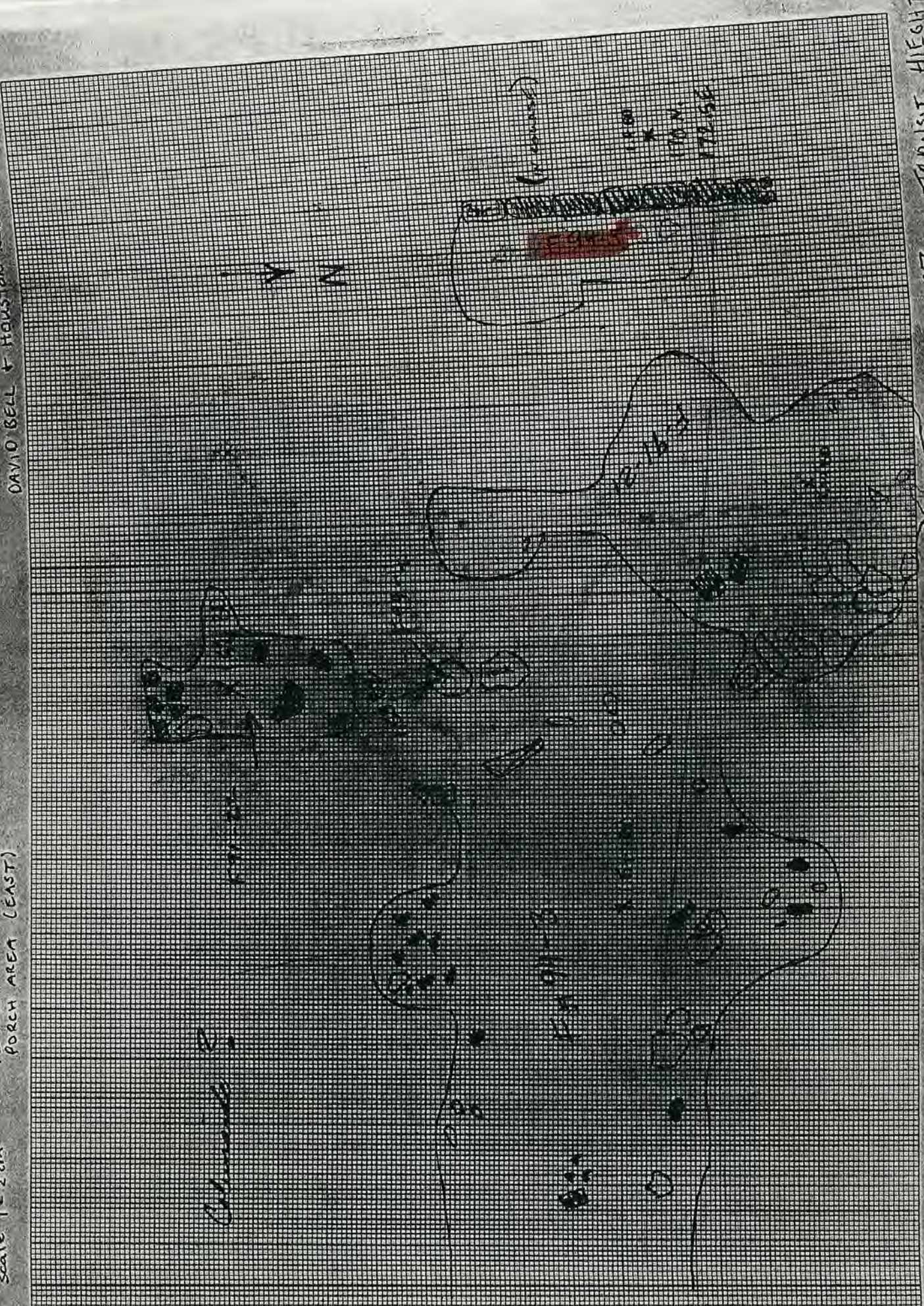
PLAN MAP OF RANDOLPH KITCHEN
PORCH AREA (EAST)

Scale 1 = 2 cm

461510

6-14-94

DAVID BELL + HOUSTON ROGERS



TAKEN FROM TRANSIT STATION - 170 1169 5 E

1 M 37 cm TRANSIT HIEGHT

Feature Form

Site # 44HE388

Feature # 94-61

^{Exact}
Block Prov. 170.68 N 173.75 E

Type of Feature disarticulated stones lying in/under F91.21

Association _____

EU Numbers 9032

Dimensions _____

Excavation Notes: Include EU # used, portion excavated, soil conditions, artifacts recovered, other observations

- Concentration of cobbles that were removed. The dirt around the is very organic.
- The rocks were set into the ground around two inches.
- The rocks were arranged in ~~a~~ a circular shape.

Dated Started June 20, 94 Finished June 20

Profiled _____ Plan Drawn _____ Photos _____

Samples Taken NO

Excavated by (All) Christopher Gose

461510

K&E 10 X 10 TO THE CENTIMETER 18 X 25 CM
KEUFFEL & ESSER CO. MADE IN U.S.A.

1:1 cm



ROCKS ARE THE FEATURE

4475388

JUNE, 16 1994

F3794-17 HIDDEN ARTIFACTS

F3794-16 COBBLE STONES

TRUE
NORTH

50
cm

50
cm

2W
20X
Y

DAVID GELL, HUSTON ROGERS

9

Feature Form

Site # 44HE388

Feature # 94-7

Exact
Block Prov. 170.60 N 174.40 E

Type of Feature ~~possible post hole~~ (not post hole, deep pocket of F9121 pile)

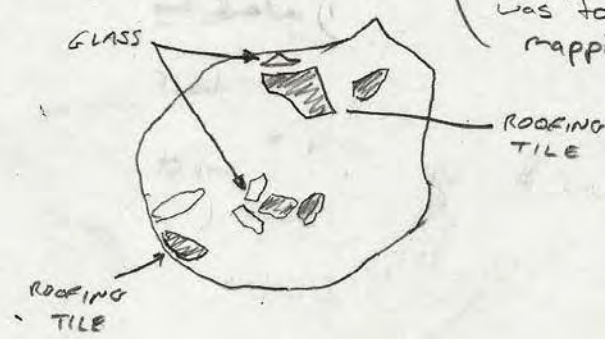
Association underlies F9121

EU Numbers 9022 - N. section * BI-SECTION WAS NOT PERFORMED

Dimensions _____

Excavation Notes: Include EU # used, portion excavated, soil conditions, artifacts recovered, other observations

Soil is very dark, organic midden related. Roofing tiles visible on surface. Wine bottle glass, some oyster shells and brick fragments. Circular stain visible on surface - 40 cm X 46 cm * (Profile was begun but feature was too shallow to warrant mapping. 1-2 cm)



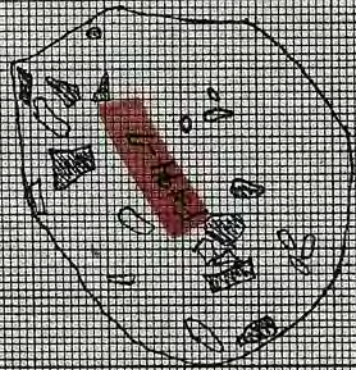
Dated Started 6.16.94 Finished 6.16.94

Profiled N/A Plan Drawn 6.16.94 Photos N/A

Samples Taken NO

Excavated by (All) Houston Rogers

1:1 cm



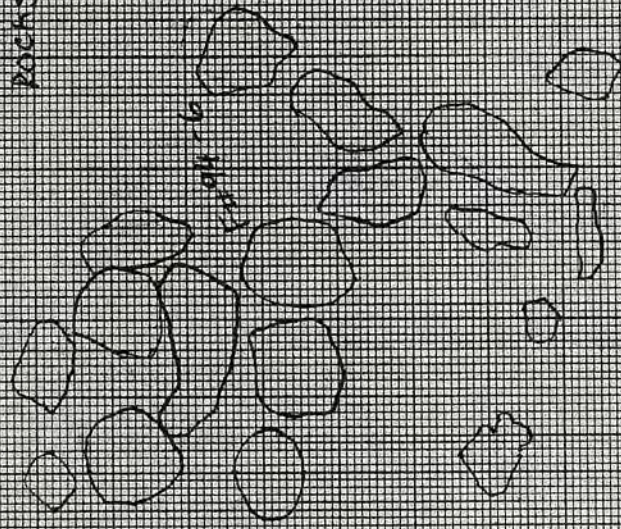
ROCKS ARE THE FEATURE

44 NS 880

JUNE, 16 1944

F491-17 MIDDLE ARTIFACTS

F491-16 COBBLE STONES



58m

22
24
X
Y

Feature Form

Site # 44HE388

Feature # 94-8

Block Prov. 165 N 172.5E
167.5 N 172.5E

Type of Feature fill found at bottom of level 2 (20cm) T 93-4) and continuation

Association _____

EU Numbers 9070

Dimensions _____

Excavation Notes: Include EU # used, portion excavated, soil conditions, artifacts recovered, other observations

DAMP - SANDY FILL - TOP LAYERS TOWARD N. w/ MORE CLAY MIXED
2 LARGE PCS - LARGE BRICK, BONES (ANIMAL), MANY UNIDENTIFIED METALS (SMALL) BROWN BOTTLE GLASS, ENGLISH & LOCAL PIPE STEMS PCS, 1 PC TIN ENAMEL -
1 AREA (NEAR REMNANTS) WOODEN POST - MANY "NAILS" ? OR UNIDENTIFIED METAL OBJECTS.

Dated Started 7-5-94 Finished 07/08/94

Profiled _____ Plan Drawn _____ Photos _____

Samples Taken _____

Excavated by (All) MR - HR

10 X 10 TO THE CENTIMETER 18 X 25 CM
KEUFFEL & ESSER CO. MADE IN U.S.A.

167.5
170.0
172.5

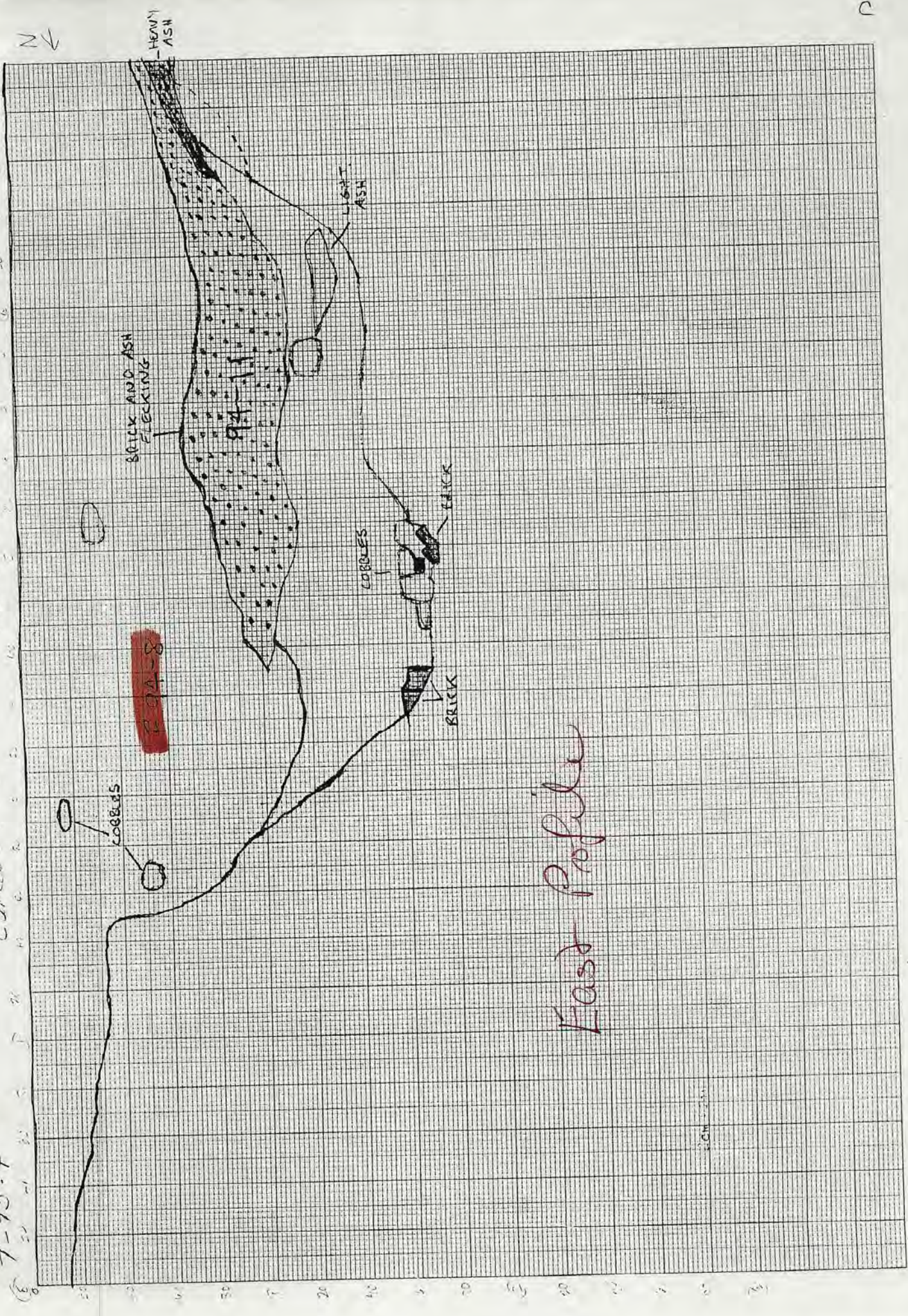
46 1510

170.0
170.5

HATE 388
CURL 102

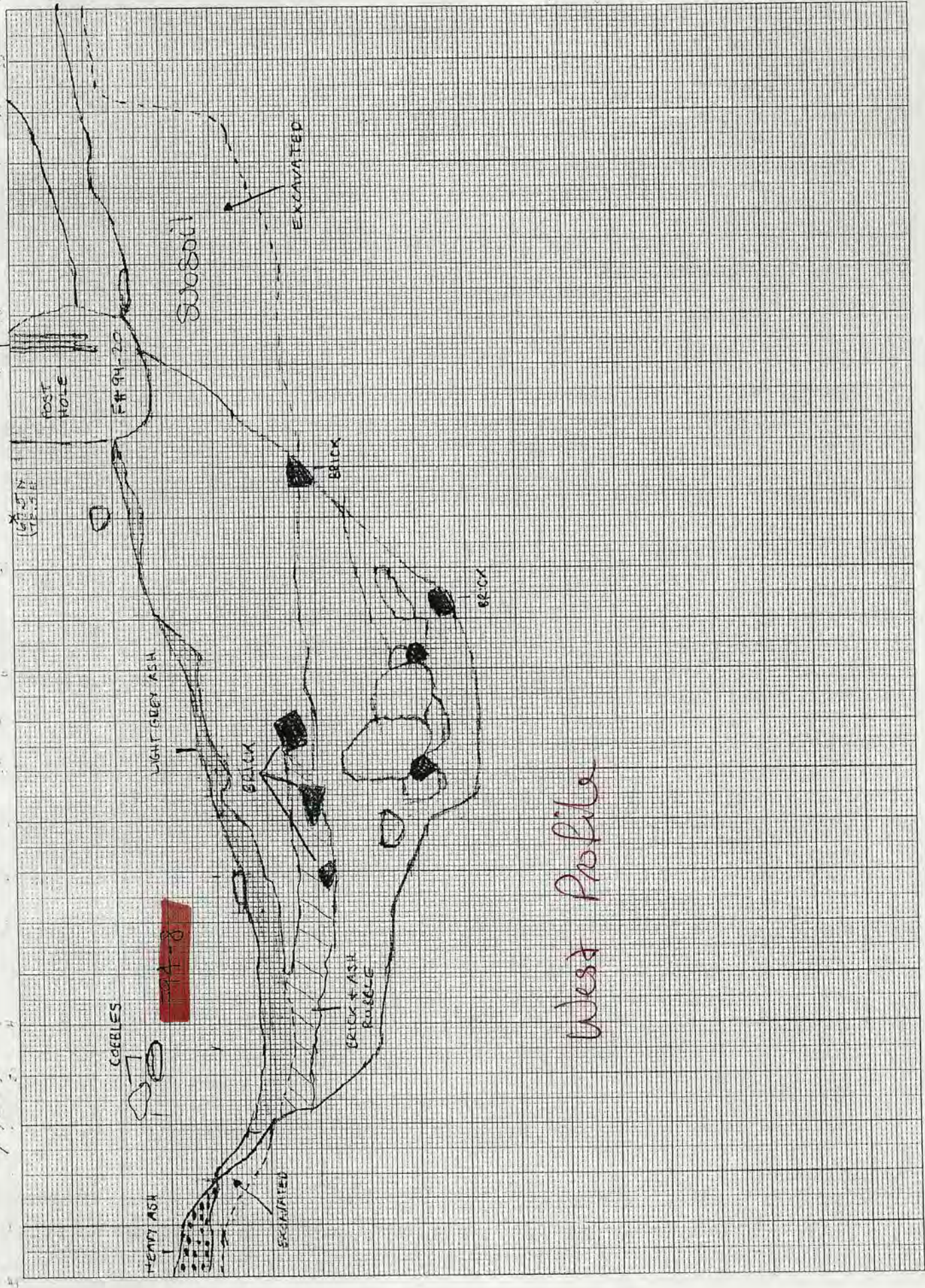
JUL 12, 1994
HR/100

T-93.4



East Profile

793-4
44 HESSE
JUL 13, 1924
1111111111



West Profile

K&E 10 X 10 TO THE CENTIMETER
KEUFFEL & ESSER CO. MADE IN U.S.A.

38 X 25 CM

SHADED AREA IS BRICK
EXCAVATED 46 1510

N

TRENCH 93-4 BOTTOM LEVEL 2

Trench 93-4 6-16-74

DAVID BELL


1:2cm

44445555

44445555

44445555

02.5N
72.5E



Shaded areas already excavated

Feature Form

Site # 44HE 388

Feature # 94.9

~~E West~~

Block Prov. 164.35 N 173.35 E

Type of Feature possible post hole

Association found at bottom of level 2 T93.4 (20 cm)

EU Numbers 9037 W. direction 9040 E direction

Dimensions 26 cm N-S | 22 cm E-W depth ~ 18 cm

Excavation Notes: Include EU # used, portion excavated, soil conditions, artifacts recovered, other observations

~ 2 1/2 x 24 3/4 cm
dark organic soil filled w brick rubble + shell mortar
No artifacts found

Dated Started 6/30/94 Finished 6/20/94

Profiled YES Plan Drawn _____ Photos _____

Samples Taken _____

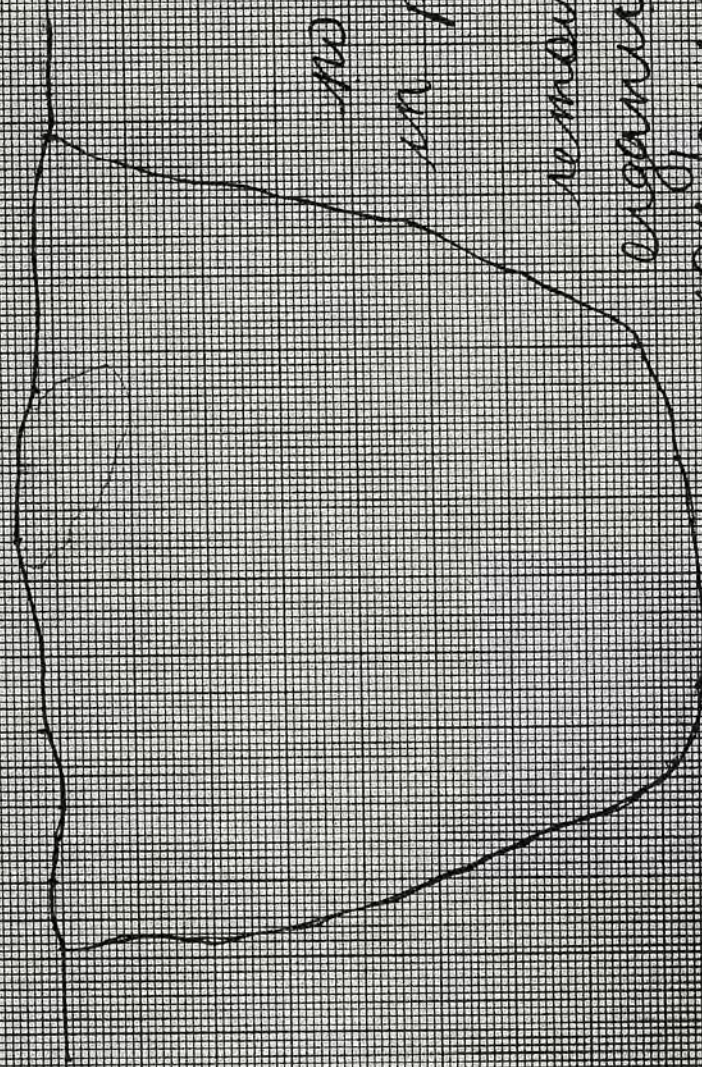
Excavated by (All) Lisa Miller

Scale?

F9M-9
4/30/74
1cm = 2cm
LEILA MILLER

21M S

N 9



no artifacts found
in posthole fill.

removed dark
organic looking soil
contained in my truck
number of material (if used)

K&E 10 X 10 TO THE CENTIMETER
KEUFFEL & ESSER CO. MADE IN U.S.A.

18 X 25 CM

SHADED AREA IS BRICK



- EXCAVATED 1510




TRENCH 93-4 BOTTOM LEVEL 2
90 CM

152cm
Duro Bell
Trench 93-4 6-16-74

4400000000

4400000000

4400000000
4400000000



4400000000

2.5N
2.5E

C

Feature Form

Site # 44HE388

Feature # 94-10

Exact

Block Prov. 16395 N 173.35 E

Type of Feature possible post hole

Association found at bottom of level 2 T93.4 (20 cm)

EU Numbers 9030, 9036

Dimensions 28 N-S / unknown E-W (in wall)

Excavation Notes: Include EU # used, portion excavated, soil conditions, artifacts recovered, other observations

EU 9036 poss. post hole

square shaped ~24cm x 24cm

fairly dark organic soil on top

some brick pieces

roofig tile chunk found

soil turning reddish brown & clay-like near bottom of hole

Dated Started 6/17/94 Finished _____

Profiled _____ Plan Drawn 24cm Photos _____

Samples Taken _____

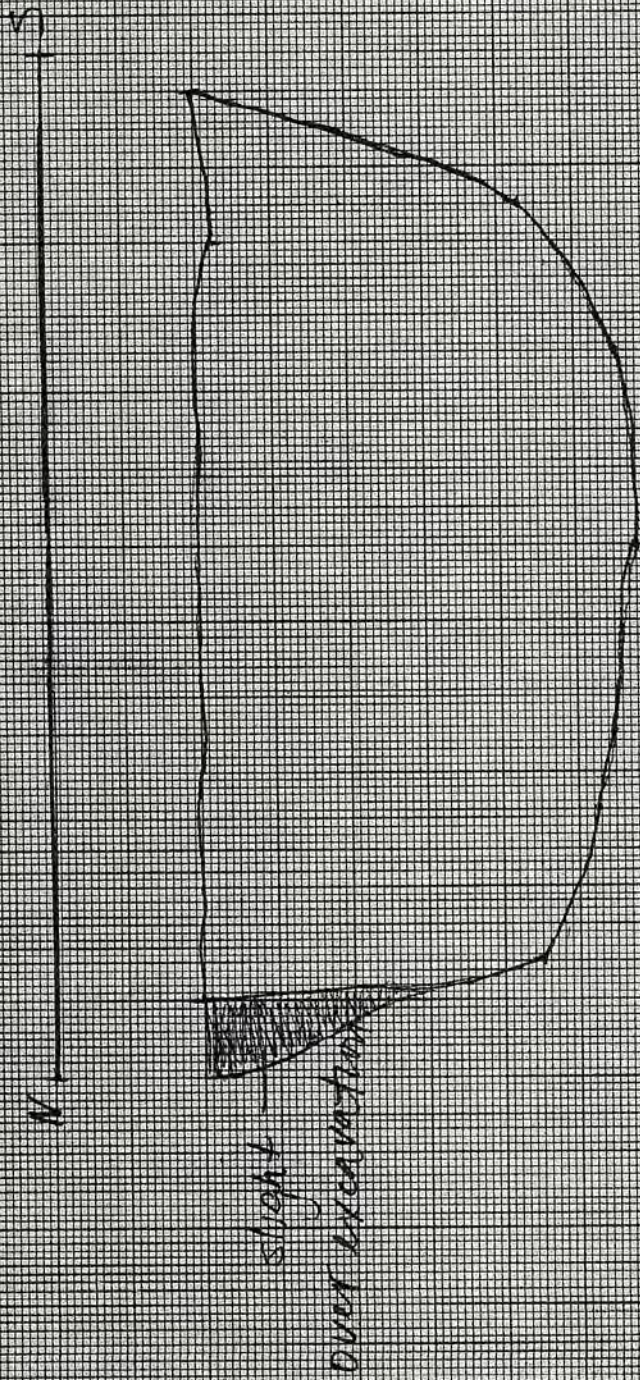
Excavated by (All) Lena Miller

June 30, 1941

F 541-10

LELIA MILLER

1 cm = 20m



dark silty silt, fairly compact
reddish brown

K&E 10 X 10 TO THE CENTIMETER KEUFFEL & ESSER CO. MADE IN U.S.A.

SHADED AREA IS BRICK EXCAVATED 46 1510



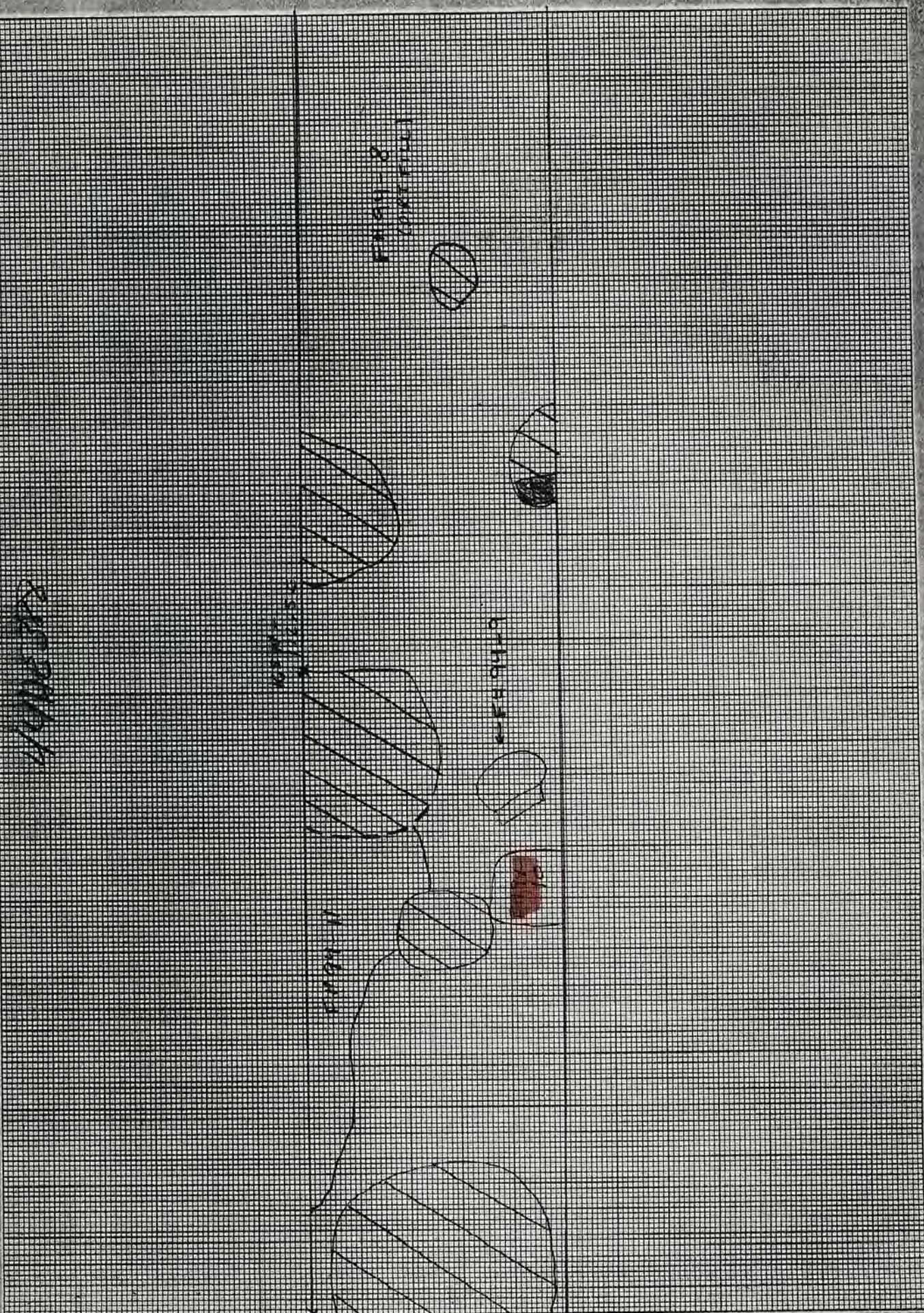
N

TRENCH 93-4 BOTTOM LEVEL 2

David Bell Trench 93-4 6-16-74

1:2cm

62.5N
72.5E



C

Feature Form

Site # 44HE388

Feature # 94-11

Block Prov. 162.5 N 172.5 E

Type of Feature fill layer (brick and charcoal)

Association found at bottom of level 2 T93-4 (20 cm)

EU Numbers 9078⁰, 9073

Dimensions _____

Excavation Notes: Include EU # used, portion excavated, soil conditions, artifacts recovered, other observations

Heavy Charcoal + ash layer. Lies under F 94-8 (fill layer)
large chunks of burned wood 3-4 cm; grey, greasy ash lenses.

Dated Started _____ Finished _____

Profiled _____ Plan Drawn _____ Photos _____

Samples Taken _____

Excavated by (All) _____

K&E 10 X 10 TO THE CENTIMETER KEUFFEL & ESSER CO. MADE IN U.S.A.

SHADED AREA IS BRICK - EXCAVATED 46 1510



1:2cm

DAVID BELL

Trench 93-4 6-16-74

TRENCH 93-4 BOTTOM LEVEL 2

FOUNDATIONS


US MAIL HOUSE

F759118
(CONCRETE)

6-FH 9419

FIFTY
/10

62.5N
72.5E



1:20m

TRENCH 93-4

6-25-94
PAULO DEAN
CHARLES FIELD SCHOOL
44 HIE 388



IRON 102 MG
TRENCH SUBSTRATE
1.0140 CM
Trench Height

11.97860

2.5480

1.9480

1.97860

sub soil

W2.6 N
W2.5 E

252


Profile Map

162.5M 173.5E

165M 172.5E

N



 = charcoal area
F94-11

44 HE 388
7 July 1994
10M = 100M
Meredith Gray
Kelly Sherman
Lynn Miller

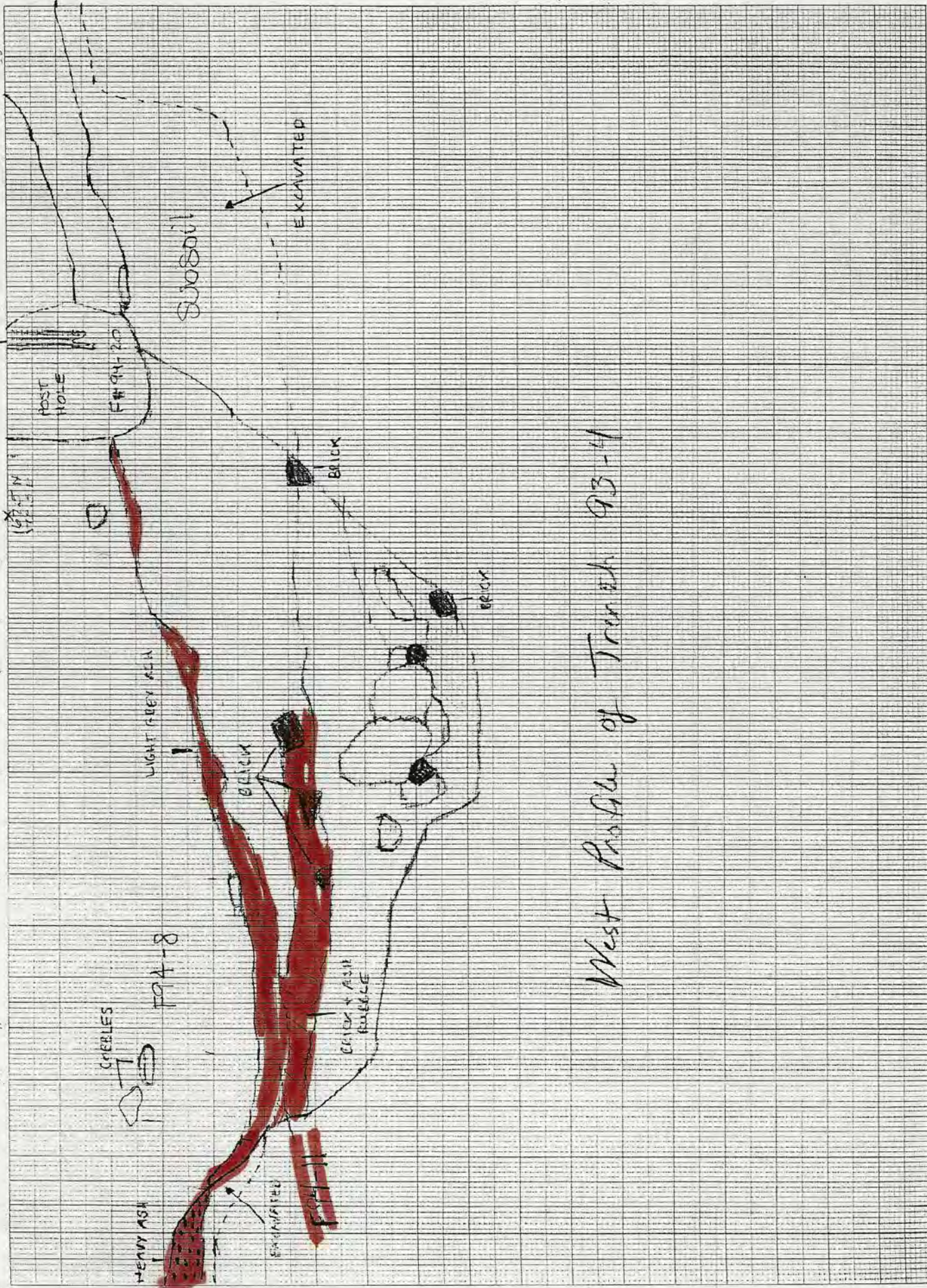
C

167.5 N
170.0 W
173.5 A 170 L

44 HE 388

JUL 13, 1994
HP/MC

793-4



West Profile of Trench 93-4

KE 10 X 10 TO THE CENTIMETER 18 X 25 CM
KEUFFEL & ESSER CO. MADE IN U.S.A.

46 1510

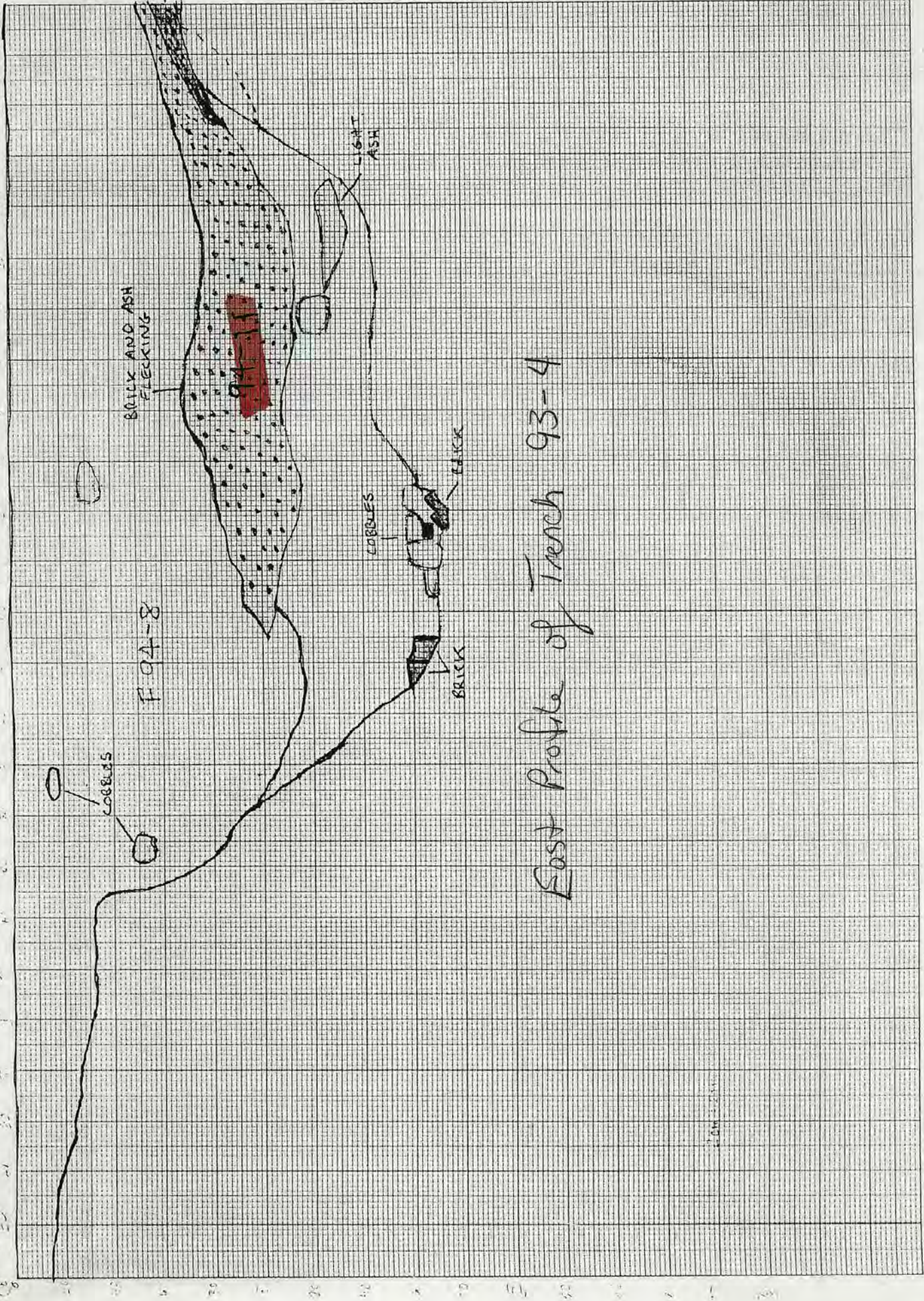
167.5
170.5
172.5

170 E
170 E

JUL 15 1994
HR/100

T-93.4

N



East Profile of Trench 93-4

Feature Form

Site # 44HE388

Feature # 94-12

Block Prov. 167.5N 162.5E

Type of Feature rubble filled layer under hitcher cattle floor (F.54) in Randolph ditched.

Association possibly same as F93-28

EU Numbers 9031 + 9034, 9041

Dimensions _____

Excavation Notes: Include EU # used, portion excavated, soil conditions, artifacts recovered, other observations

Excavated in EU# 9031 (167.5N 162.5E) and EU# 9034 (167.5N 160 E). Thin brick layer, very hard soil. Light brown in color. Contained several "wet areas" where soil was a little easier to dig. Layer was about 3cm deep at the thickest part + gradually diminished as you move west. Soil contained alot of brick + charcoal flecks. Lots of bone and ^{flat} glass was recovered. Also contained some pipe stems (local + english), nails, and some bottle glass

Dated Started 6/20/94 Finished 6/20/94

Profiled no Plan Drawn _____ Photos _____

Samples Taken no

Excavated by (All) Dale Bishop, Kathy Mapp, Risha Stebbins + Ted Townsend

K&E 10 X 10 TO THE CENTIMETER 18 X 25 CM KEUFFEL & ESSER CO. MADE IN U.S.A.

CURLES

46 1510
44 H/E 388
SUMMER '94

NORTH PROFILE - BROWN'S TRENCH
167.5 N - 168 E / 167.5 N - 162.5 E

JULY 15, 1994

Mc



Curves

451510

WHE-388
SUMMER 1944

JULY 15, 1944

MC

EAST PROFILE - BACON'S TRENCH
1075 N - 160E

