

EC

Feature Form

Site # 44HE388

Feature # 94-13

Exact Prov. 166.13N
172.70E

Type of Feature possible posthole in T934, bottom of level 3 (to cm deep).

Association _____

EU Numbers _____

Dimensions _____

Excavation Notes: Include EU # used, portion excavated, soil conditions, artifacts recovered, other observations

probably unexcavated remains of one of 19th century postholes excavated in 1993. was very shallow and contained no artifacts. Excavated bottoms of other 19th century posts ended close to same level.

EC

Dated Started _____ Finished _____

Profiled _____ Plan Drawn yes Photos _____

Samples Taken _____

Excavated by (All) _____

EC

DAVID BELL

JUNE 20, 1994

44 HE 388

1:10pm

← →



165M
172SE

EX 91413 POSSIBLE FOOT MARK

Feature Form

Site # 44HE388

Feature # 94-14

Block Prov. 107.5N 157.5E

Type of Feature rectangular feature in F54

Association central room Randolph kitchen

EU Numbers 9041

Dimensions _____

Excavation Notes: Include EU # used, portion excavated, soil conditions, artifacts recovered, other observations

EU # 9041 Prov. @ SW corner 107.5N 157.5E

At this time, it appears that this feature is fill which differs from the cobblestone-brick rubble which surrounds it. The soil is devoid of stones and brick and is much moister than that found in F54. Artifacts include many bones & teeth, some brick tiles, a couple of pieces of marble, thick bottle glass, lead-glazed brick, nails, pieces of pipe stems (at least one (scal), and two pipe bowl fragments which have incised designing on them. This feature borders the cobble trench

Dated Started 6/20/94 Finished 6/21/94

Profiled No Plan Drawn Yes Photos No

Samples Taken No

Excavated by (All) R Stobbins | T Townsend | D Bishop | K Mapp

which had a board covering part of it (feature # 94-15)

Excavated by (AJB)
Sample taken
Profiled
Dated started

Excavation notes include # used, portion excavated, and
conditions artifacts recovered, other observations

Dimensions
EU numbers
Association
Feature #

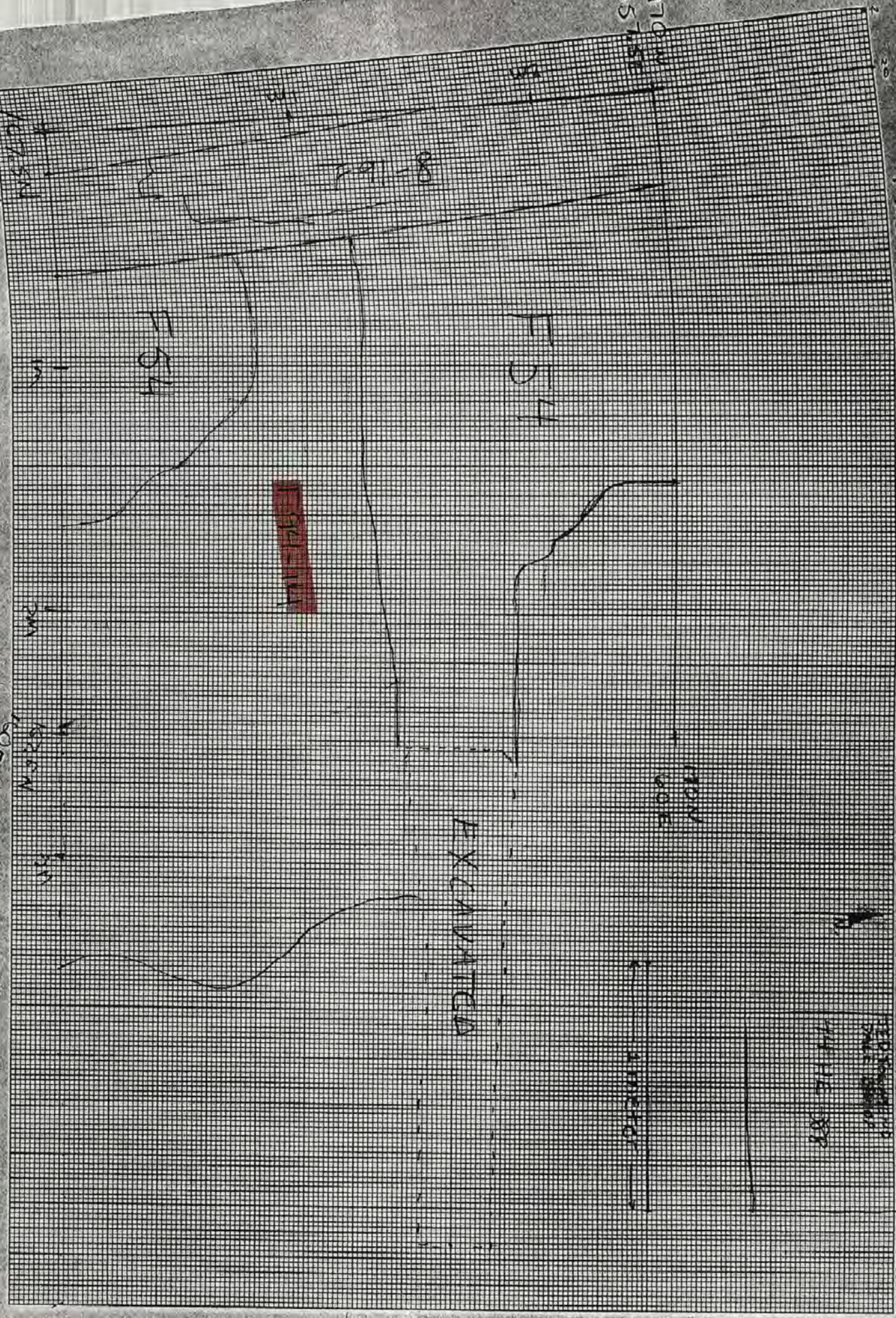
Plan Map of Kitchen Floor

151.5E

46 1510

K&E 10 X 10 TO THE CENTIMETER KEUFFEL & ESSER CO. MADE IN U.S.A.

150E





Feature Form

Site # 44HE388

Feature # 94.15

Block Prov. 1675N 1575.160 E

Type of Feature ditch feature in central room Randolph kitchen

Association under F54

EU Numbers 9021 & (9027 (160 E))

Dimensions 4m14cm long 40cm wide 10cm deep

Excavation Notes: Include EU # used, portion excavated, soil conditions, artifacts recovered, other observations

Ditch was a trench filled with cobblestones. Part of it was covered with a board and all was removed with F54. The south edge of this feature bordered a rectangular square of soil which has been identified F# 94-14.

Dated Started 6/16/94 Finished 6/17/94

Profiled No Plan Drawn Yes Photos Yes

Samples Taken No

Excavated by (All) R Stebbins T Townsend K Mapp D Bishop

Feature Form

Site # 44HE388

Feature # 94.16i

Exact
Block Prov. 169.5 N 169.5 E

Type of Feature ^{filled} mortar feature between chimney chases, E wall central
room Randolph kitchen

Association 92-11, 93-28

EU Numbers 9047

Dimensions 35 x 60 cm 31 cm DEEP

Excavation Notes: Include EU # used, portion excavated, soil conditions, artifacts recovered, other observations

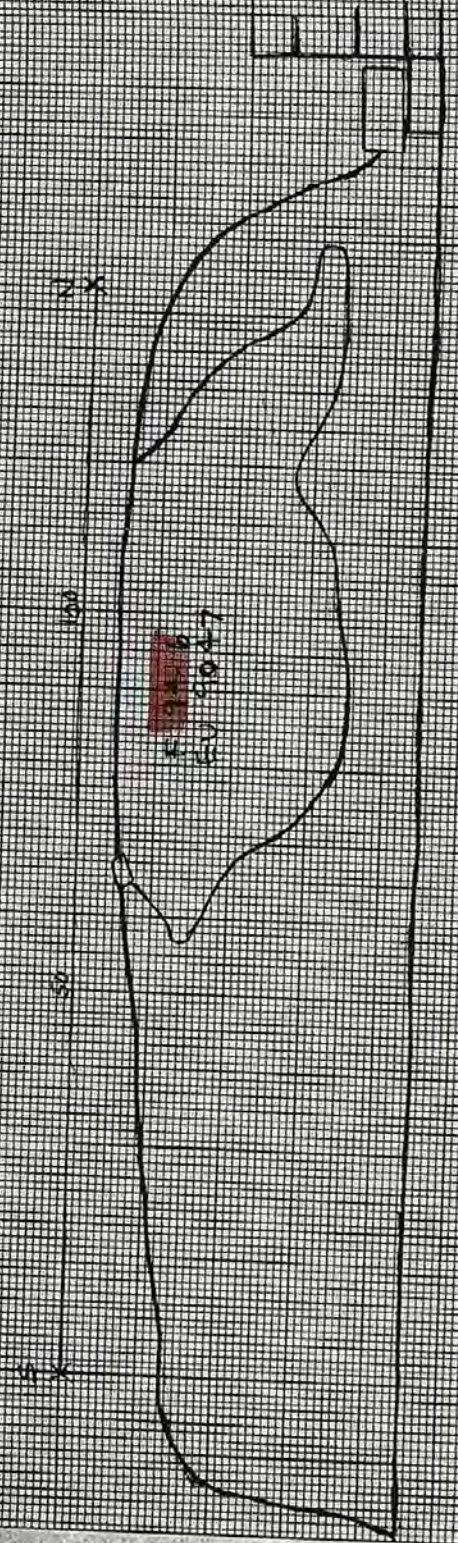
Heavy concentration of mortar/brick rubble in fill of western hearth of Randolph kitchen. Flecked with charcoal. Soil was a fairly dark brown loam. 1 pipe stem fragment, 1 sherd of tin enamel.

Dated Started 6/22/94 Finished 6/22/94

Profiled 6/22/94 Plan Drawn ^{SITE MAP} 6/22/94 Photos _____

Samples Taken _____

Excavated by (All) GREG LARSEN



FALL 388
 74-16
 EV 9027
 WASH BASE
 W/ 20' DIAMETER IN
 W/ LENGTH OF
 SANDWICH KITCHEN
 EV 1027
 EV 9027

Feature Form

Site # 44HE388

Feature # 94-17

Block Prov. 162.5N 162.5E

Type of Feature subtle filled ~~fill/destruction~~ layer Randolph Kid

Association partially associated w/ F91-32 and F91-33 in addition

EU Numbers 9046 9056

Dimensions _____

Excavation Notes: Include EU # used, portion excavated, soil conditions, artifacts recovered, other observations

EU #'s 9056 167.5N 160E

Soil was hard, packed, contained brick flecking.

Dated Started 6/82 Finished 7-1-94

Profiled no Plan Drawn no Photos _____

Samples Taken _____

Excavated by (All) Dale Bishop, Ted Townsend, Kathy Mapp
+ Risha Stebbins

K&E 10 X 10 TO THE CENTIMETER
KEUFFEL & ESSER CO. MADE IN U.S.A.

CURLES

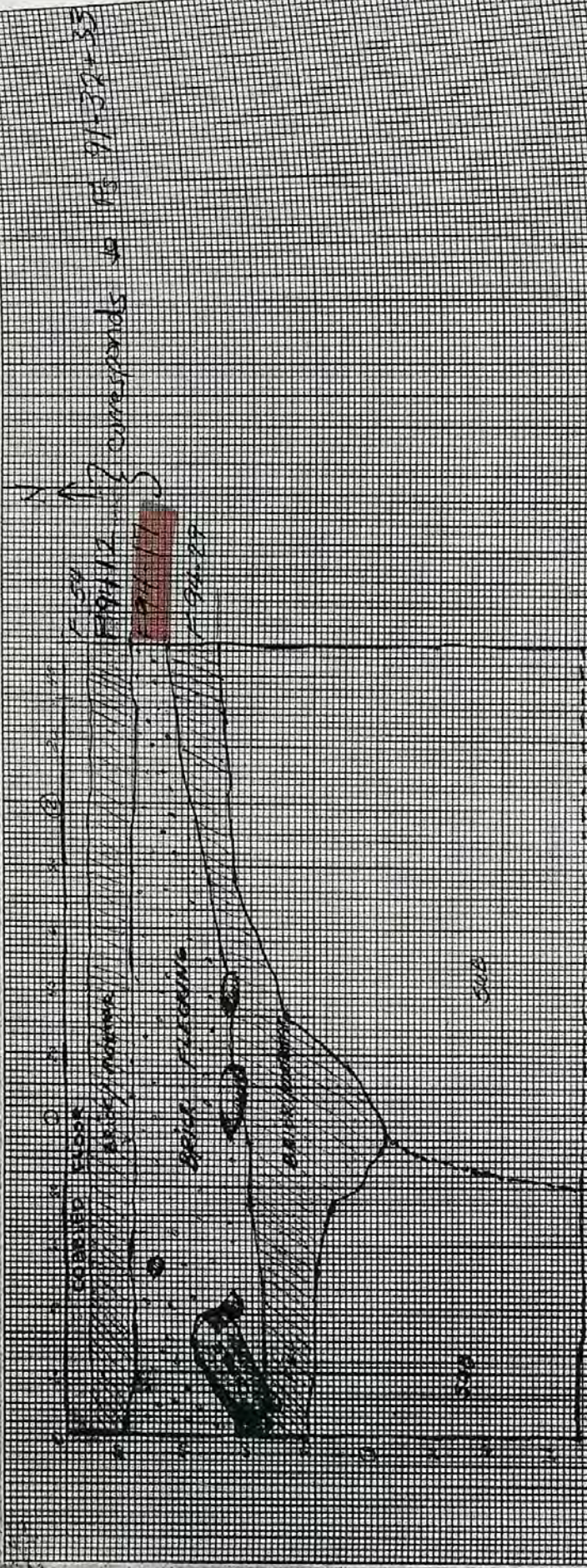
46 1510
46 HE 388

SUMMER 94

JULY 15, 1994

MC

NORTH PROFILE - BROWN'S TRENCH
107.5 N - 168 E / 162.5 N - 162.5 E



19912 corresponds to BS 91-32-33

19911

19912

500

500

K&E 10 X 10 TO THE CENTIMETER 18 X 25 CM
KEUFFEL & ESSER CO. MADE IN U.S.A.

CURLES

461510

WHESS88
SUMMER '94

JULY 15, 1994
JMC

EAST PROFILE - BACON'S TRENCH
1675 N - 160 E



0-12

12-18

18-24

24-30

30-36

36-42

461510

K&E 10 X 10 TO THE CENTIMETER (8 X 2.5 CM)
KOUFFEL & ESSER CO. MADE IN U.S.A.

FILL UNDER FEATURE ~~SCHEMATIC~~

TOP
HARD
RUBBLE

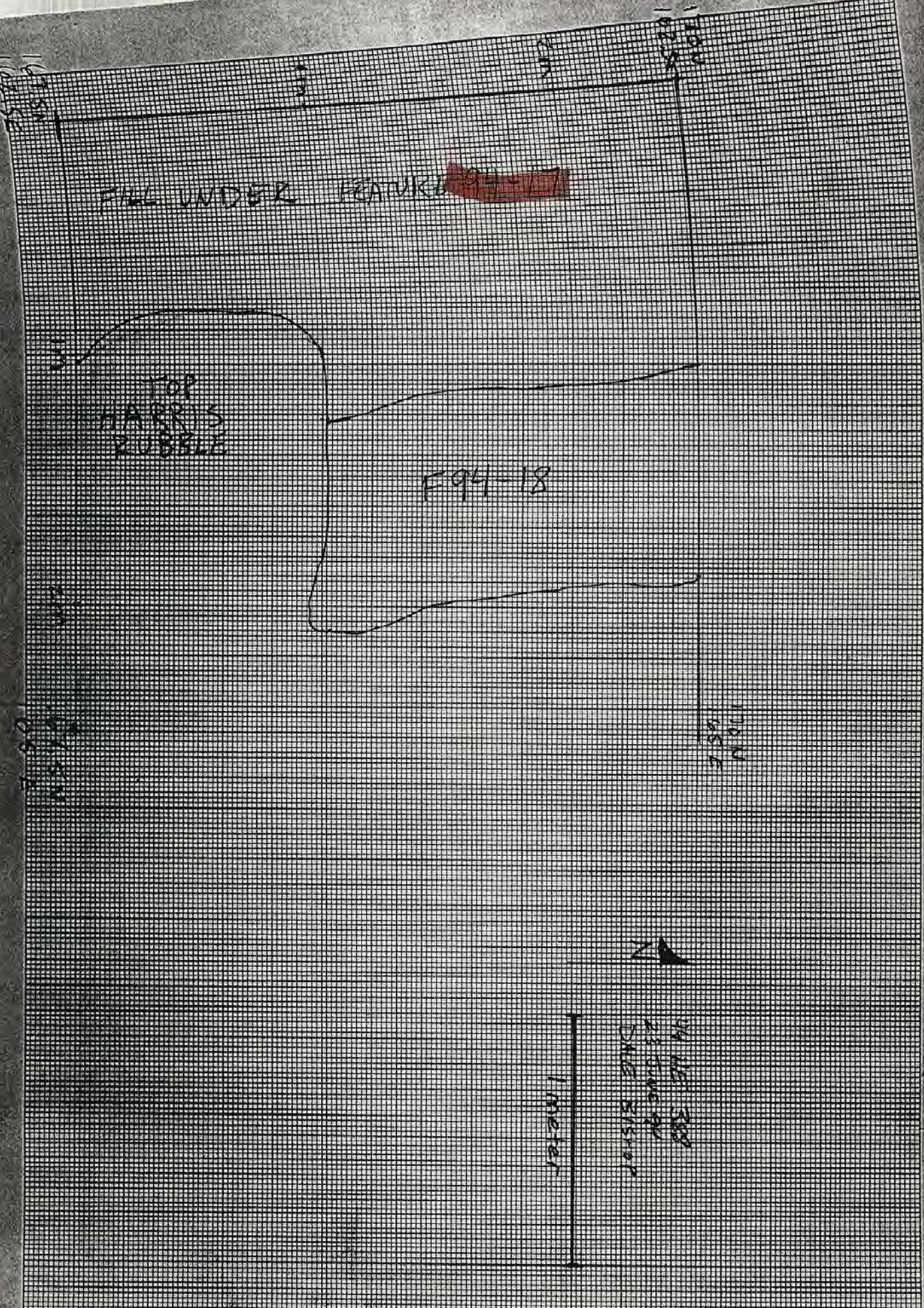
F94-18

100 M



1 meter

BY
21
ONE
ONE
ONE



Feature Form

Site # 44HE388

Feature # 94-18

Block Prov. 167.5N 162.5E

Type of Feature rectangle - hump of fill between chimney cheeks central Room
Randolph kitchen

Association _____

EU Numbers 9051

Dimensions 83^{cm} x 124^{cm} North 25cm deep -> South 13cm deep

Excavation Notes: Include EU # used, portion excavated, soil conditions, artifacts recovered, other observations

EU# 9051 Soil removed: fairly consistent and soft. There were inconsistent ash stains and harder pockets of clay - some dark brown, throughout this layer. It was very hard to find the soil layer. Some artifacts were glazed brick roofing tile, glass (of course) bone, nails, western ware stoneware & a base piece of a bartmann bottle.

Dated Started 6/23/94 Finished 6/23/94

Profiled no Plan Drawn no Photos yes

Samples Taken no

Excavated by (All) DALE, KATHY, RISHA, TED

46 1510

K&E 10 X 10 TO THE CENTIMETER KEUFFEL & ESSER CO. MADE IN U.S.A.

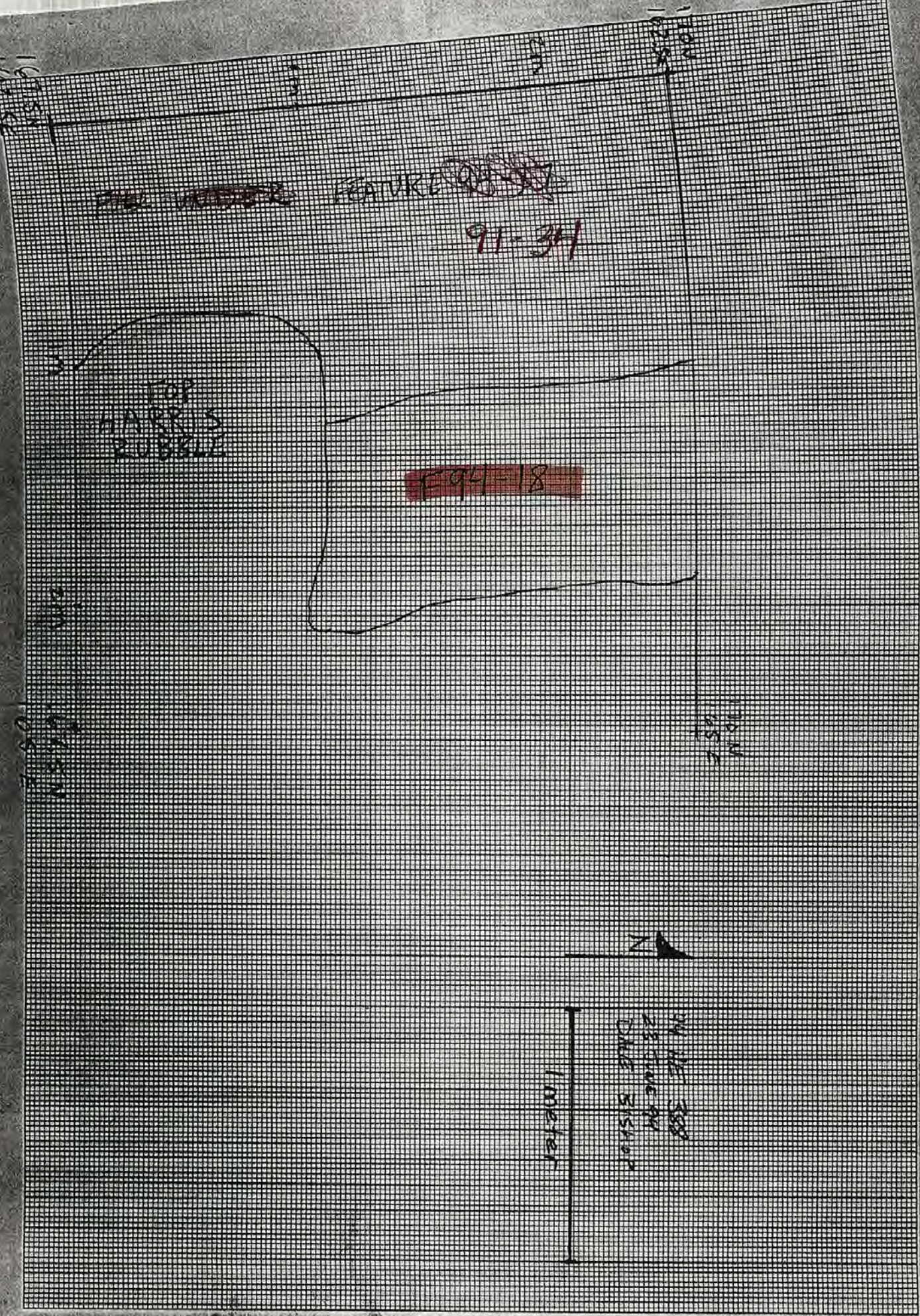
~~FEATURE~~ FEATURE ~~OF~~
91-34

TOP
HAPPY'S
RUBBLE

E99-18



1 meter
ON THE 300
25 JUL 64
DNE BISHOP



Feature Form

Site # 44HE388

Feature # 94-191

Block Prov. 16S N 170E

Type of Feature cobble concentration at SE corner of R. ditch

Association adjacent to F93.14

EU Numbers _____

Dimensions _____

Excavation Notes: Include EU # used, portion excavated, soil conditions, artifacts recovered, other observations

river cobbles pressed into surface similar to F94-3. mapped on 1994 lg. site map.

Dated Started _____ Finished _____

Profiled _____ Plan Drawn _____ Photos _____

Samples Taken _____

Excavated by (All) _____

Feature Form

Site # 44HE358

Feature # 94-20

Block Prov. 168.71 N 172.5 E

Type of Feature remains of post probably cedar

Association _____

EU Numbers _____

Dimensions _____

Excavation Notes: Include EU # used, portion excavated, soil conditions, artifacts recovered, other observations

First discovered while excavating 93-12 in 167.5 N 170 E not mapped or excavated at that time in order to expedite removal of fills east of kitchen in search for Harris east wall. Probably 19th century fence post. Remains mapped on large plan map 6-24-94. 11 cm. diameter.

Dated Started _____ Finished _____

Profiled no Plan Drawn yes 6-24-94 Photos no

Samples Taken no

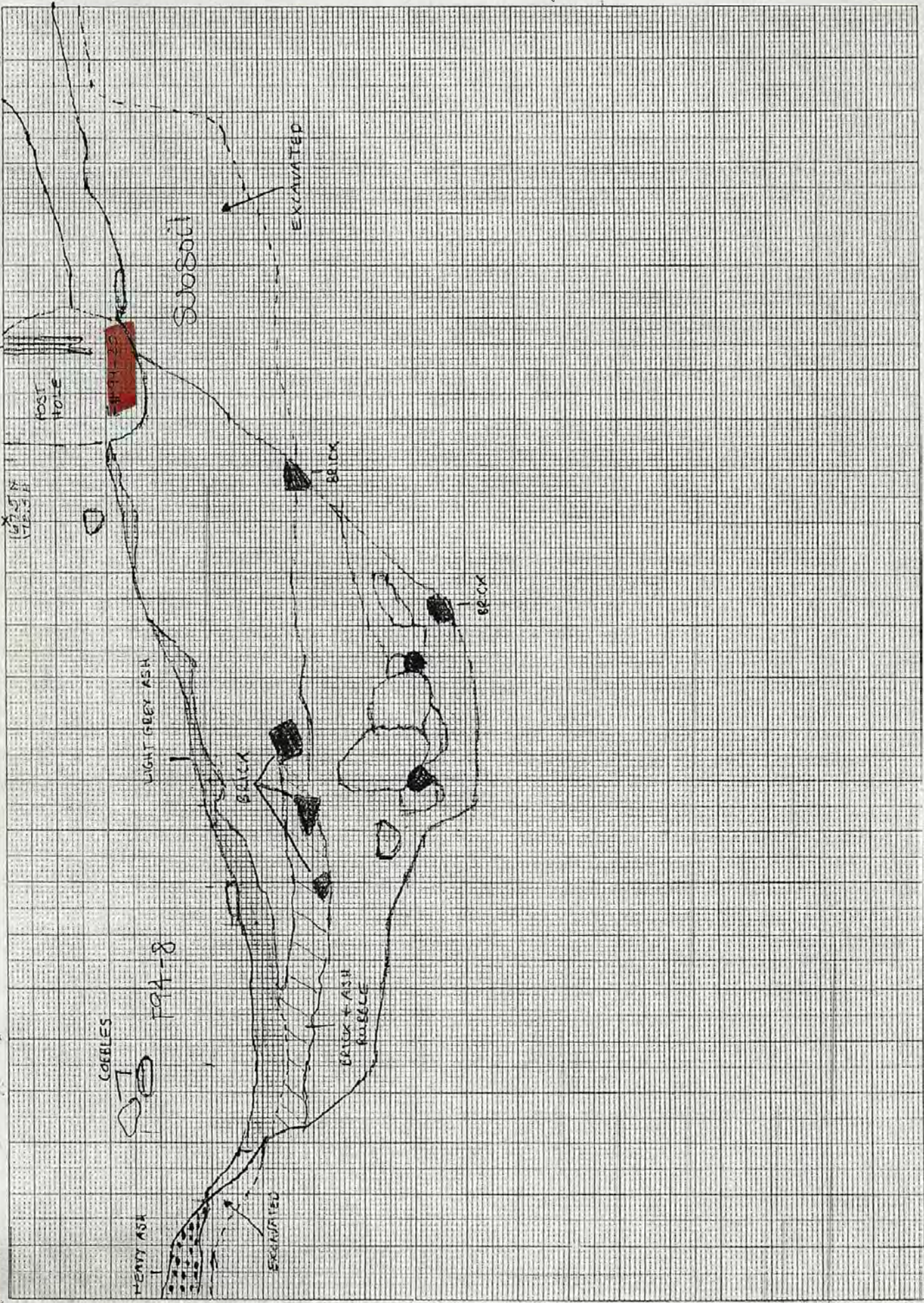
Excavated by (All) not excavated

JUL 13 1972 11:10 AM

1-1-51
1-1-51
17-51

44 HEE 20

793-4



Feature Form

Site # 4-HE388

Feature # 94-21

Exact

Block Prov. 163.54 N 171.5 E

Type of Feature post mold w/ in post hole feature 94-22

Association _____

EU Numbers 9057, W. Bisection' / 9059 E. Bisection'

Dimensions _____

Excavation Notes: Include EU # used, portion excavated, soil conditions, artifacts recovered, other observations

Remains of cedar post still intact; Post still intact with dark brown organic soil. 14cm. Diameter.

Abandoned West bisection's mold at 28cm, too small & too deep.

Excavated East bisection to ~42cm & ~14cm in diameter. No artifacts found, but ~8590g wood was intact & largest pieces bagged

Cedar


Dated Started 6-24-94 Finished 6/28/94

Profiled 6/28/94 Plan Drawn 6/24/94 Photos TW

Samples Taken FW

Excavated by (All) Luca Miller, Meredith Gray

West Bisection Profile



461510

K&E 10 X 10 TO THE CENTIMETER 18 X 25 CM KEUFFEL & ESSER CO. MADE IN U.S.A.

44HE388
 6/28/91
 MERCANTONIA
 LENA MILES
 1 cm = 5 cm

88-170

 pneumatolite

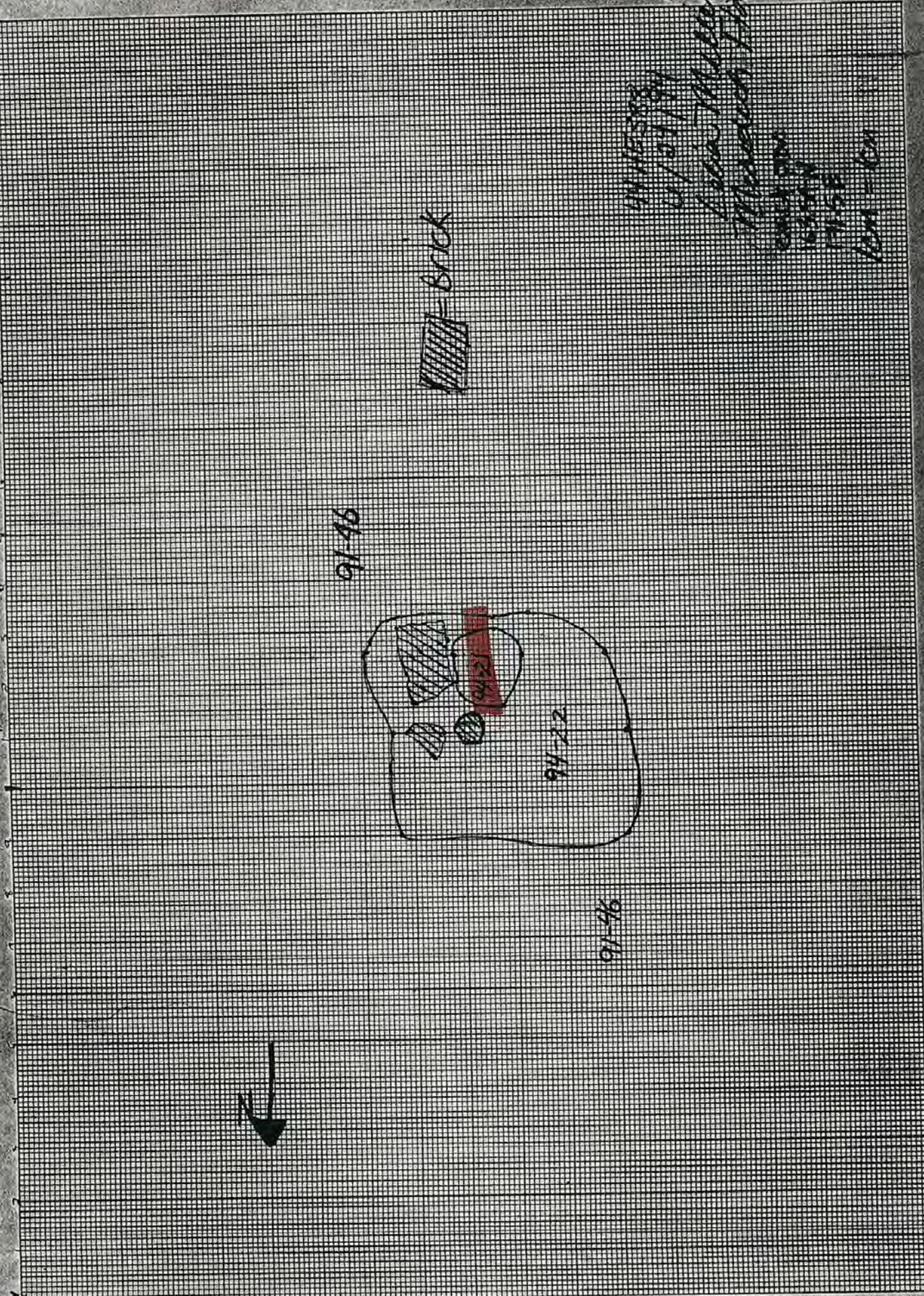
1163.5N 173.5E

Plan Map

1165N 173.5E

3m

1m



1163.5N
 173.5E
 1165N
 173.5E
 1163.5N
 173.5E
 1165N
 173.5E

Feature Form

Site # 44HE388

Feature # 94-22

~~Block~~ Exact

Prov. 11354N 171.5E

Type of Feature Post hole (square) with broken bricks

Association F 94-21 (mold)

EU Numbers Q160 East section / 9058 West section

Dimensions _____

Excavation Notes: Include EU # used, portion excavated, soil conditions, artifacts recovered, other observations

45 x 44 cm. square. oyster shell and small brick & charcoal flecking.

few artifacts recovered, 1 metal hook, a few pot sherds, nothing diagnostic.

Soil not very organic, medium brown w/ some brick flecking.

Some rocks found, ~ 10 cm in diameter possibly used for wedging / support.


Dated Started 6-24-94 Finished 6-29-94

Profiled _____ Plan Drawn 6/24/94 Photos No

Samples Taken No

Excavated by (All) Ward Miller, Meredith Floyd

West Bisection Profile



~~01110~~

Gravel

4111E388
6/28/94
Mudstone
Lima Mites
1cm - 5cm

461510

K&E 10 X 10 TO THE CENTIMETER 16 X 25 CM KEUFFEL & ESSER CO. MADE IN USA

Feature Form

Site # 44 HE388

Feature # 94-23

Block Prov. 167.5N 172.5E

Type of Feature postmold discovered in trench 93-4

Association F 94-24

EU Numbers 9066-9068

Dimensions _____

Excavation Notes: Include EU # used, portion excavated, soil conditions, artifacts recovered, other observations

DEPTH =

17cm

to
30cm

SANDY w/ DARKER ORGANIC EVENLY MIXED. A FEW SMALL BRICK FRAGMENTS AND CHARCOAL. 1 NAIL - 2 UNIDENTIFIED METAL OBJECTS (SMALL). A FEW BRASS FRAGMENTS, FRAGMENTS OF BRICK, & fragment COBBLE?

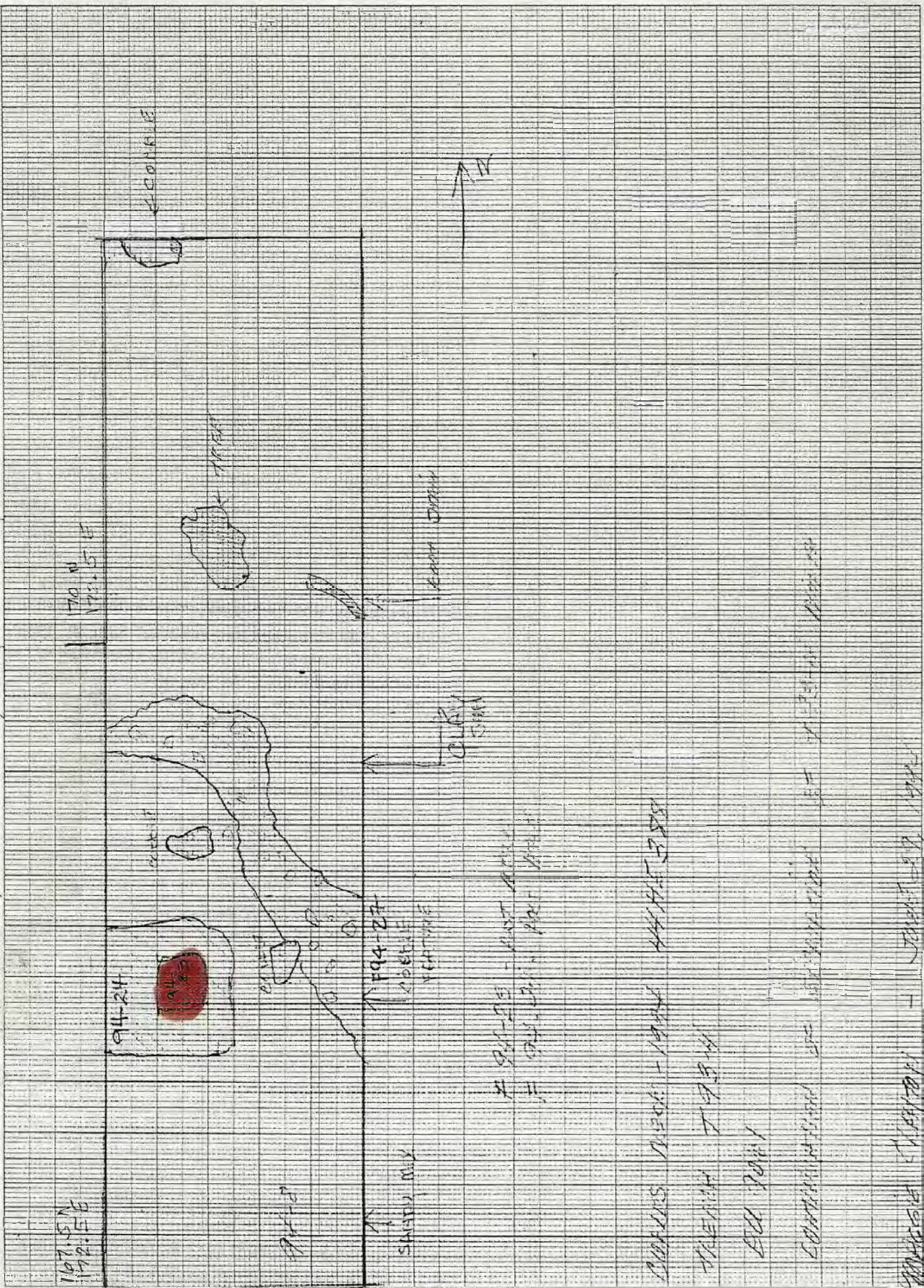
Dated Started 07/2/94 Finished 07/01/94

Profiled Plan Drawn _____ Photos _____

Samples Taken _____

Excavated by (All) MC

100-9061 T-9344 1574-2-21 94-24



107.5 N
172.5 E

F 94-25 - PART A FIVE
= 94-25 - PART A FIVE

CONCRETE MIXER - 1944 44445388


TRENCH T-9344

EGG POULTRY

CONTAINMENT ARE WITH MIXTURE OF FERTILIZER

CONCRETE MIXER - 1944 44445388

44 HE 388 - CUPLES MARK 190K



$\frac{100}{100} = 1$ (100% mark)
 $\frac{100}{200} = 0.5$ (50% mark)

T-000-K

16.15-11
19.15-12

100% mark
 50% mark
 200% mark

Feature Form

Site # 44H0388

Feature # 94-28

Block Prov. 167.5 N
172.5 E

Type of Feature posthole found on cont. of T93-4

Association F94-23

EU Numbers 9067-9068

Dimensions _____

Excavation Notes: Include EU # used, portion excavated, soil conditions, artifacts recovered, other observations

WEST BISECTION = POST HOLE - ORGANIC w/ CLAY + SANDY MIX
FOUND BONE IMBEDDED - CHARCOAL & METAL ON TOP OF
30 cm EAST BISECTION = DIFFICULT TO DETERMINE NORTHEAST EDGE -
BRICK/CHARCOAL MIX SEEMS TO CONTINUE TO EAST.

PANE GLASS, NAIL, UNIDENTIFIED METAL - SANDY MIX w/
CHANGES IN FILL SOUTH (AS IN T93-4) = CHARCOAL/BRICK
PARTICLES. CLAY AT NORTH w/ RIVER COBBLES, LARGE
BONE IMBEDDED. EAST = TIN KNIFE - 1. UNIDENTIFIED METAL.

Dated Started 07/01/94 Finished 07/01/94


Profiled GPS Plan Drawn _____ Photos _____

Samples Taken MA

Excavated by (All) MC

461510
7-93-H
F94-23/04-24

WILSON
2250



7-94-23
7-94-23
7-94-23

CONCRETE TOWER - 1944 WITH 500

STEEL TOWER

OLD BRICK

CONSTRUCTION OF ENCLOSURE OF 1944

CONCRETE TOWER

STEEL TOWER

Feature Form

Site # 44HE388

Feature # 94-25

Block Prov. 167.5 N 162.5 E *first discovered in*

Type of Feature Possible filled northern well of Harris house

Association _____

EU Numbers _____

Dimensions _____

Excavation Notes: Include EU # used, portion excavated, soil conditions, artifacts recovered, other observations

1st sandy stain (linear)

catune

Dated Started _____ Finished _____

Profiled _____ Plan Drawn _____ Photos _____

Samples Taken _____

Excavated by (All) _____

Feature Form

Site # 44HE388

Feature # 94-26

Block Prov. 167 SN 160E

Type of Feature 19. river cobble concentration

Association possibly associated w/ beacons ditch? or outside Harris House

EU Numbers 9077

Dimensions _____

Excavation Notes: Include EU # used, portion excavated, soil conditions, artifacts recovered, other observations

runs roughly N/S linear. Roofing tiles embedded under cobbles. The soil is very soft + is probably the same as the soft fill to the west. Under the large cobbles on the north end was a pocket of mortar and under the south end was wash lens. Artifacts found were a local pipe stem, a piece of westerwald, the disintegrated remains of something pewter, roofing tile, a piece of flint + some badly deteriorated glass.

Dated Started 7-7-94 Finished 7/7/94

Profiled No Plan Drawn yes 7-6-94 Photos yes

Samples Taken No

Excavated by (All) Ted, Kathy

Feature Form

Site # 44 HES88

Feature # 94-27

Block Prov. 167.5 N 172.5 E

Type of Feature concentration of small cobbles in continuation of T934

Association _____

EU Numbers 9071

Dimensions _____

Excavation Notes: Include EU # used, portion excavated, soil conditions, artifacts recovered, other observations
also appears at edge of Harrie cellar in 167.5 W 167.5 E.

Dated Started _____ Finished _____

Profiled _____ Plan Drawn _____ Photos _____

Samples Taken _____

Excavated by (All) _____

44 HE 388

1 CM = 50 CM

7/8/94

163.5 N 170 E

Ken Miller

Meredith Flint

Billy Steinman

5

Subsoil

F91-34

brick & ash lens

F94-27

drop-off excavated

N

Z

