

TRENCH RECORD

Curles Plantation

44He388

Trench # 93-4RECORDED BY DB HRDATES Summer 1993

Begun

Completed

ASSOCIATED E.U. #'s:

<u>9024</u>	Description	<u>waiver removal</u>
10 cm <u>9025</u>	Description	<u>arbitrary 10 cm level, first level 94-8</u>
10 cm <u>9026</u>	Description	<u>arbitrary 10 cm level, second level 94-8</u>
40 cm <u>9028</u>	Description	<u>Started out as 10 cm level and was determined 94-8</u>
	Description	<u>it was the same Fill so kept removing until</u>
	Description	<u>we reached stratum break at F94-10 80 cm below</u> <u>surface</u>
<u>9043</u>	Description	<u>South section of Trench 162.5N 172.5E</u>
	Description	<u>arbitrary level down 20 cm to bottom of excavated</u>
	Description	<u>Post holes 94-11 feathers up into this level</u>
	Description	<u>sub or terrace Fill below.</u>
<u>9048</u>	Description	<u>Remove top of F 94-11 75-80 cm below current</u> <u>surface</u>
<u>9061</u>	Description	<u>Continuation of trench in 167.5N 172.5E block</u>

COMMENTS:

This is a continuation of a trench begun in 1993 to find east end of Harris cellar.

Attach appropriate profile drawings.



1/4" = 1' - EXAMINER 46 1510



18 X 25 CM

10 X 10 TO THE CENTIMETER KEUFFEL & ESSER CO. MADE IN U.S.A.

TRENCH 93-4 BOTTOM LEVEL 2

Trench 93-4 6-16-94

DAVID BELL

4/1/95 BX

1:2cm

168.5N
172.5N

168.5N
172.5E


F#94-11

F#94-8
(DIRT FILL)

F#94-9

F#94-10

Shaded areas already excavated.



46 1510

K&E 10 X 10 TO THE CENTIMETER '88 X 25 CM
KEUFFEL & ESSER CO. MADE IN U.S.A.



1:1 cm 44 HE 387 JUNE 20, 1994 Trench 93-4 DAVID BELL



F# 94-13

165 N
172.5 E
X

F# 94-13 - possible post hole

1:2 cm

TRENCH 93-4

6-23-94

DAVID BEUL

CHARLES FIGLIO SCHOOL

44 HE 388

N →

IRON WIRE

THROUGH DRAIN

1 M. 40 CM

TRAP - HEIGHT

F# 94-11

2.5 x 30


1.96 00

1.98 00

2.22

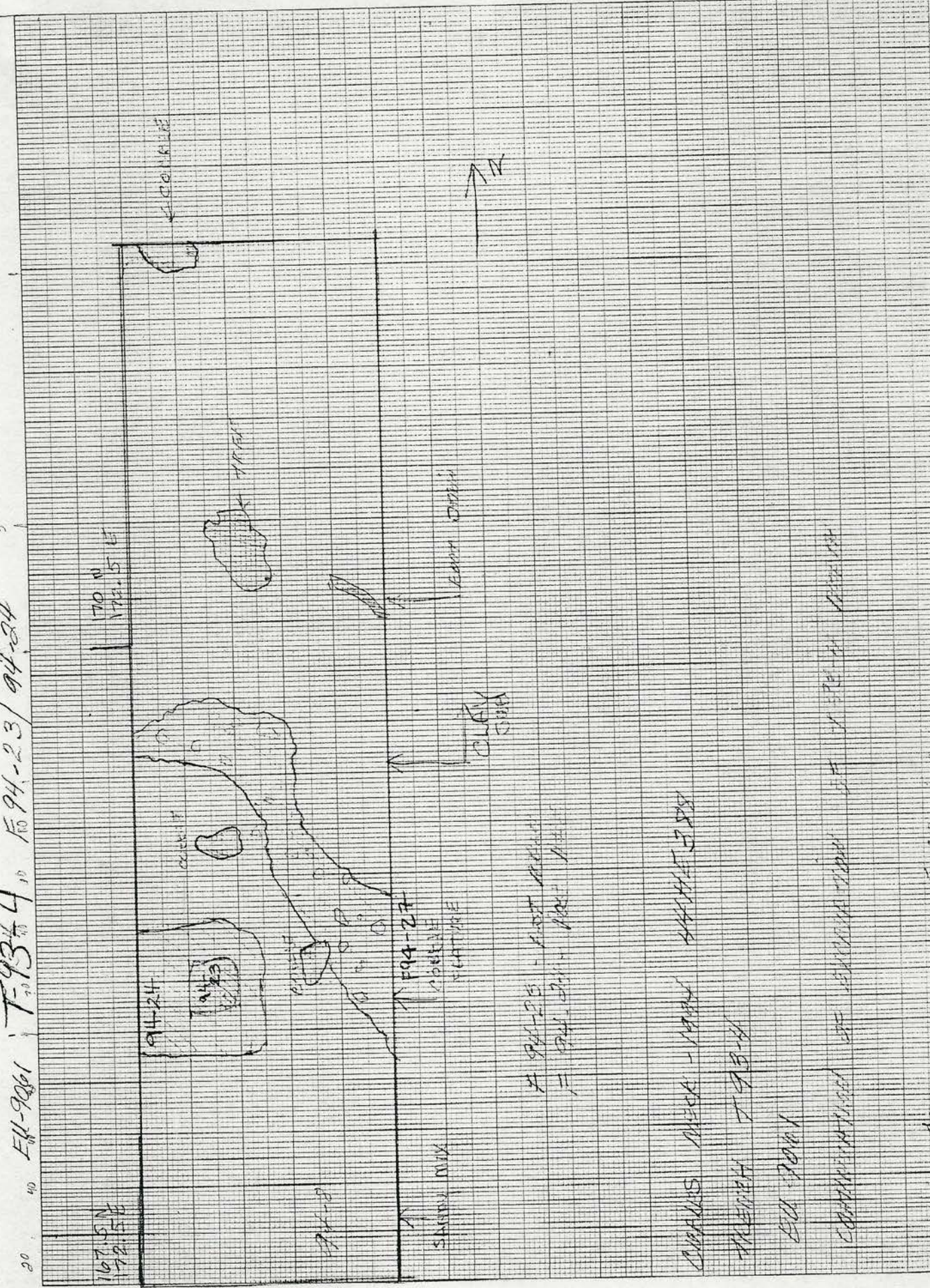
1.25 M
1.25 E

X





EH-9061 F-9344 F-94-23/94-24




F 94-23 - EAST AREA
F 94-24 - WEST AREA

CIVILIAN AREA - 1944
TRENCH 93-4
EA 9061

CONTINUED OF EXCAVATION OF 1944 AREA
94-23 - 94-24

Profile Map South Section of T 93-4

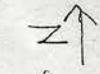


177.5 170.1

July 13, 1924 HP/ME

793-4

44 HE 388



West Profile of Trench 93-4

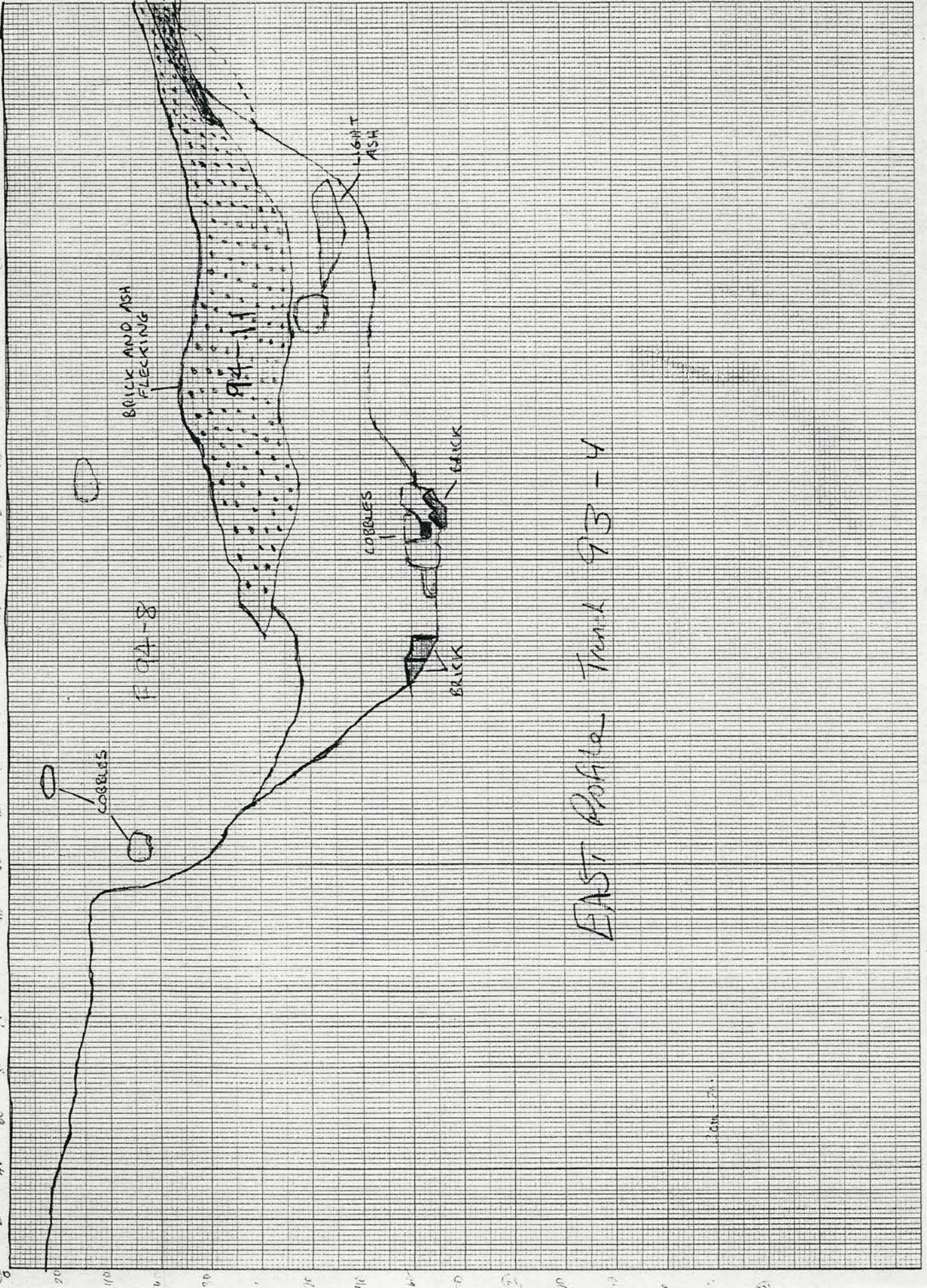
170.1
170.4
172.5

JULY 13, 1994
HR/102

T-93.4

H4HE388
COBBLES - 1920

N




EAST Profile Trench 93-4

1530 N 44 HE 388

H1172

T-93-4

NK



Plan Trench 93-4